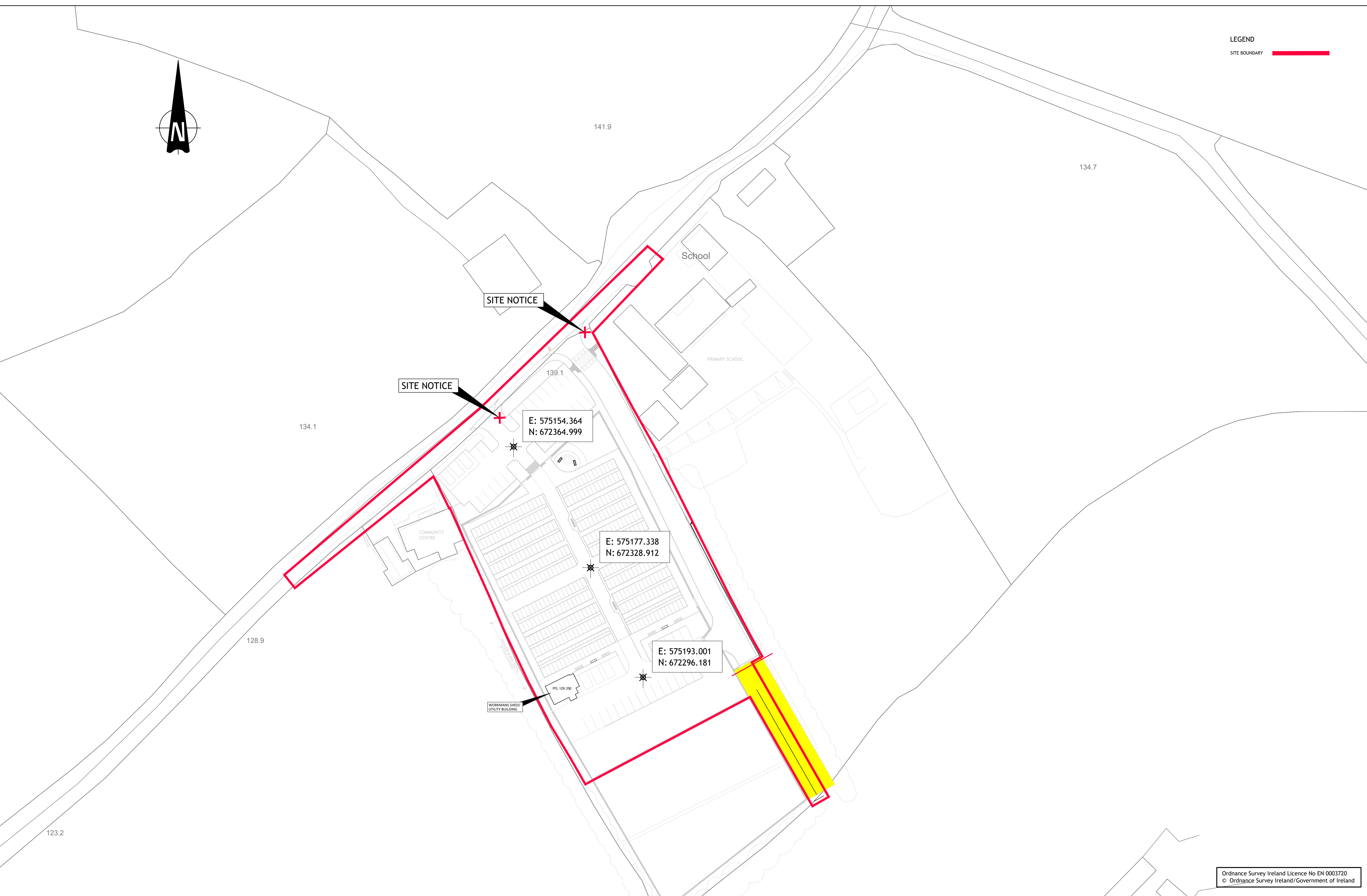

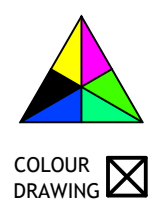


LEGEND
SITE BOUNDARY 



Ordnance Survey Ireland Licence No EN 0003720
© Ordnance Survey Ireland/ Government of Ireland


© PUNCH Consulting Engineers
This drawing and any design hereon is the copyright of the Consultants and must not be reproduced without their written consent. All drawings remain the property of the Consultants. Figured dimension only to be taken from this drawing. Consultants to be informed immediately of any discrepancies before work proceeds.



Date Drawn: 2020-03-31
Drawn By: Cian Nolan
Date Issued: 2020-03-31
Issued By: Julie Tiernan



Rev	Amendment	By	Date
PL1	REVISED AS PER CLIENTS COMMENTS & ISSUED FOR PART 8 PLANNING	PJM	2020-05-27

Client:
 Comhairle Contae Thiobraid Árann
Tipperary County Council

Job: BOHER BURIAL GROUND
Title: SITE LOCATION MAP
PUNCH consulting engineers
Dublin|Limerick|Cork|Galway|Glasgow
97 Henry Street, Limerick, V94 YC2H
IRL: +353 61 221 200 www.punchconsulting.com

Stage: PLANNING
Scale @ A1: 1:250
Technician Check: P.J. Mulcahy
Engineer Check: Julie Tiernan
Approved: Julie Tiernan
Drawing No: 161-213-001
Rev: PL1