


VESI ENVIRONMENTAL LTD. COPYRIGHT 2019. THIS DRAWING OR ITS CONTENTS MUST NOT BE REPRODUCED FOR ANY PURPOSE WITHOUT WRITTEN PERMISSION. IT IS ONLY INTENDED FOR THE PURPOSE FOR WHICH IT IS PREPARED.



LEGEND:

- EXISTING SURFACE PROFILE
- PROPOSED SURFACE PROFILE
- EXISTING WATER LEVEL

NOTES:

1. RIVER PROFILES TO ENHANCED VIA CLEANING AND CLEARING WITH MINIMAL CHANGE TO EXISTING RIVER ROUTE AND LEVELS.
2. TREE PLANTING INDICATIVELY SHOWN.
3. DRAWING TO BE READ IN CONJUNCTION WITH ASSOCIATED PLANNING DOCUMENTS

| | | | |
|------|--------------|-----|-------|
| REV: | DESCRIPTION: | BY: | DATE: |
|------|--------------|-----|-------|

| | | | |
|---|-------------------------|-----|------------|
| A | ISSUED FOR ABP PLANNING | JCC | 06/02/2020 |
|---|-------------------------|-----|------------|

STATUS:
ABP PLANNING APPLICATION

CONSULTANT:
VESI Environmental Ltd.
15D EURO BUSINESS PARK
LITTLE ISLAND, CORK, IRELAND.
T: +353 21 452 4632
E: INFO@VESIENVIRO.COM
W: WWW.VESIENVIRO.COM

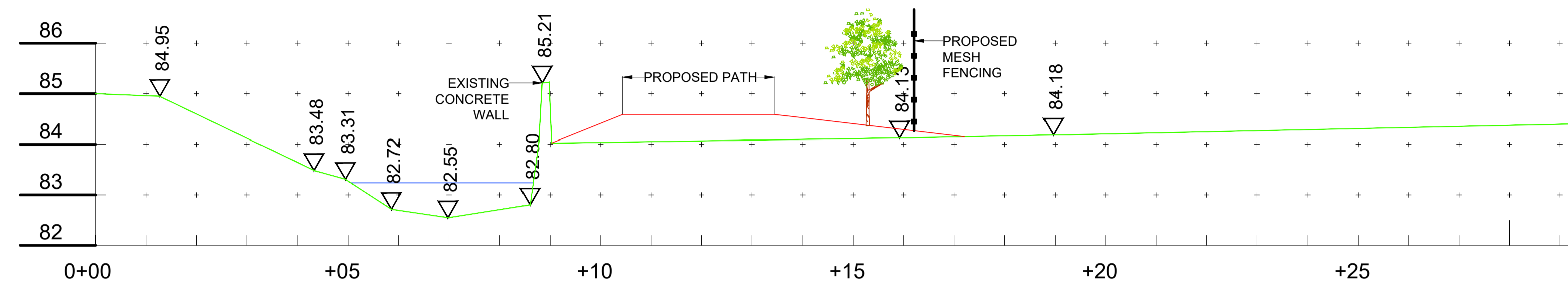
CLIENT:
TIPPERARY COUNTY COUNCIL

SITE:
RIVER ARA WALKWAY

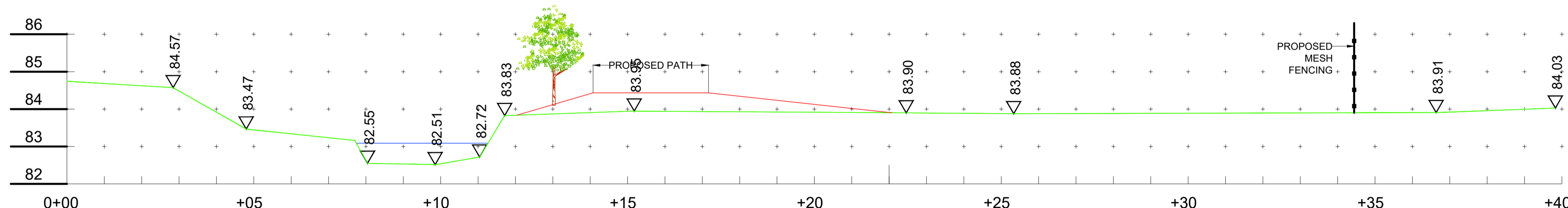
PROJECT:
ABP PLANNING APPLICATION

DRAWING TITLE:
CROSS SECTIONS 1 OF 2

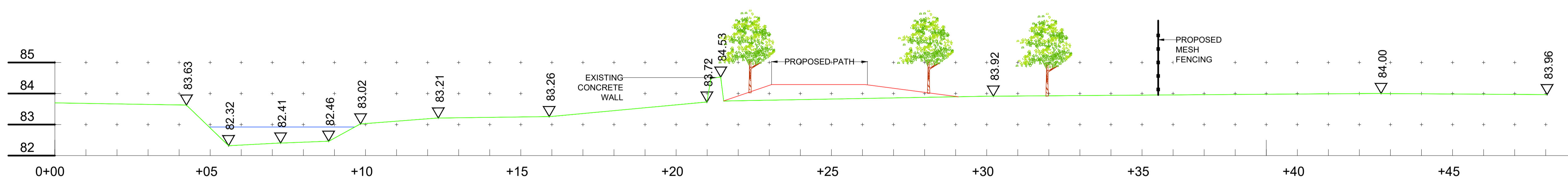
| | | | |
|--------------|-----------------|-----------|----------|
| SCALE AT A1: | DATE: | DRAWN: | CHECKED: |
| 1:75 | FEB 2020 | JCC | AC |
| PROJECT NO: | DRAWING NUMBER: | REVISION: | |
| 17257 | 17257_3_08 | A | |



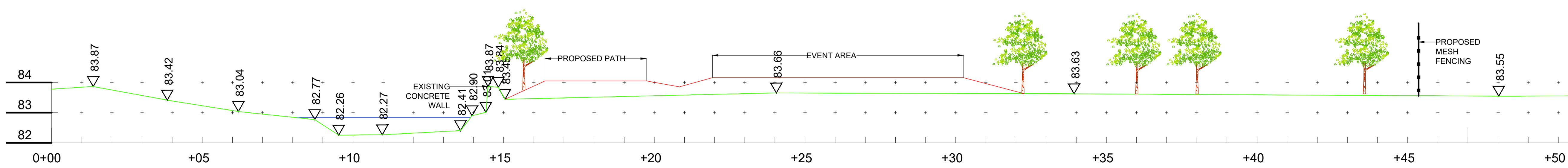
SECTION A-A'
SCALE 1:75



SECTION B-B'
SCALE 1:75



SECTION C-C'
SCALE 1:75



SECTION D-D'
SCALE 1:75

