

LEGEND:

Hard landscaping

- Change very surface at village entrance with new heritage type light fittings - concrete speckled - buff colour - Colours asphalt - buff colour
- Repaved village centre footpath - concrete block paving, colour brown Village centre to be paved Golden and Cahill boulevards as secondary priority)
- Parking lot to be paved with small unit block paving, colour brown
- Damaged concrete footpath sections to be repaired
- Proposed 2m wide footpath at village green and path at old village green with main bound gravel surface - buff colour - and new timber edging.
- School parking surface area to be paved with new tarmac
- New pedestrian crossing with new heritage type light fittings - concrete speckled - buff colour - Colours asphalt - buff colour

Street furniture

- Proposed replacement of existing light fittings in the village centre with new heritage type light fittings - concrete speckled - buff colour - Colours asphalt - buff colour
- Cast iron bollards alongside footpath outside schools @2.5m spacing
- 2No Inground uplighters under trees at Lena Rice Cemetery
- 2No timber benches with backrest at new playground

Soft landscaping

- Existing trees at Lena Rice Cemetery and at old Gardaí Station to be retained.
- Specimen trees at village green Mix of Quercus petraea, Fagus sylvatica, Prunus serotina, Castanea sativa and Juglans regia. 20-25cm girth, 50No
- Specimen trees at Gardaí pocket station pocket park planter (all 12/18 posts)
- Buxus sempervirens sphere shaped obelisque planter 18No
- Proposed planting mix for Gardaí station pocket park planter

Endorsed October 2010
DATE:

Rev Date	N/L	Revision
Drawn By:	RL	Checked: CW
Scale:	as shown @ A1	Date: 19.07.10
Stage:	Construction	

MOSART
ARCHITECTURE LANDSCAPE URBAN DESIGN

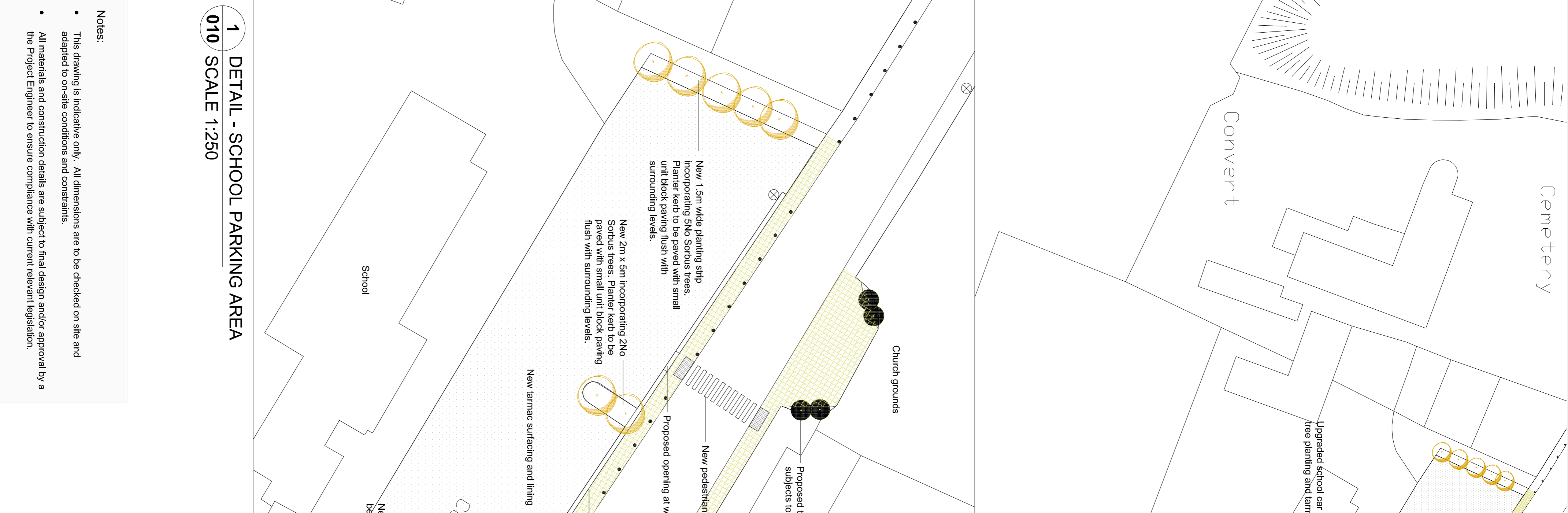
350A E
Bord na Bóinne Park,
Mullingar, Co. Wick,
Ireland
Tel: +353 (0) 45 277
Fax: +353 (0) 45 274
Email: info@mosart.ie
Web: www.mosart.ie

Job Title:
District Service Centre Enhancement Schemes
Tipperary

Client:
South Tipperary County Council

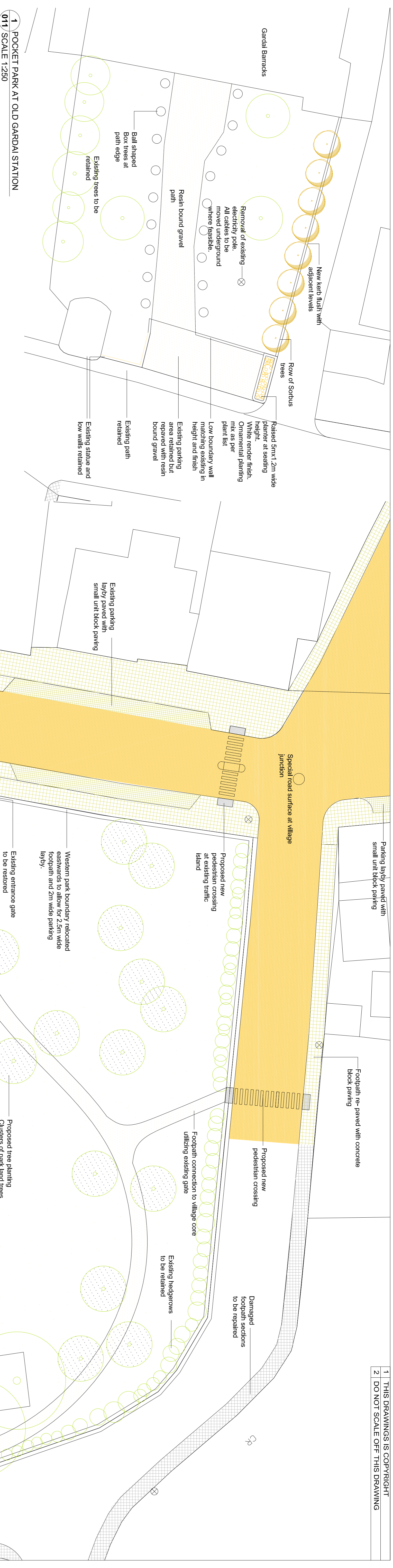
Drawing:
New Inn - District Service Centre Enhancement
Scheme - Sheet 1

Job No: 495 **Drawing No:** 010 **Revision:**



Notes:

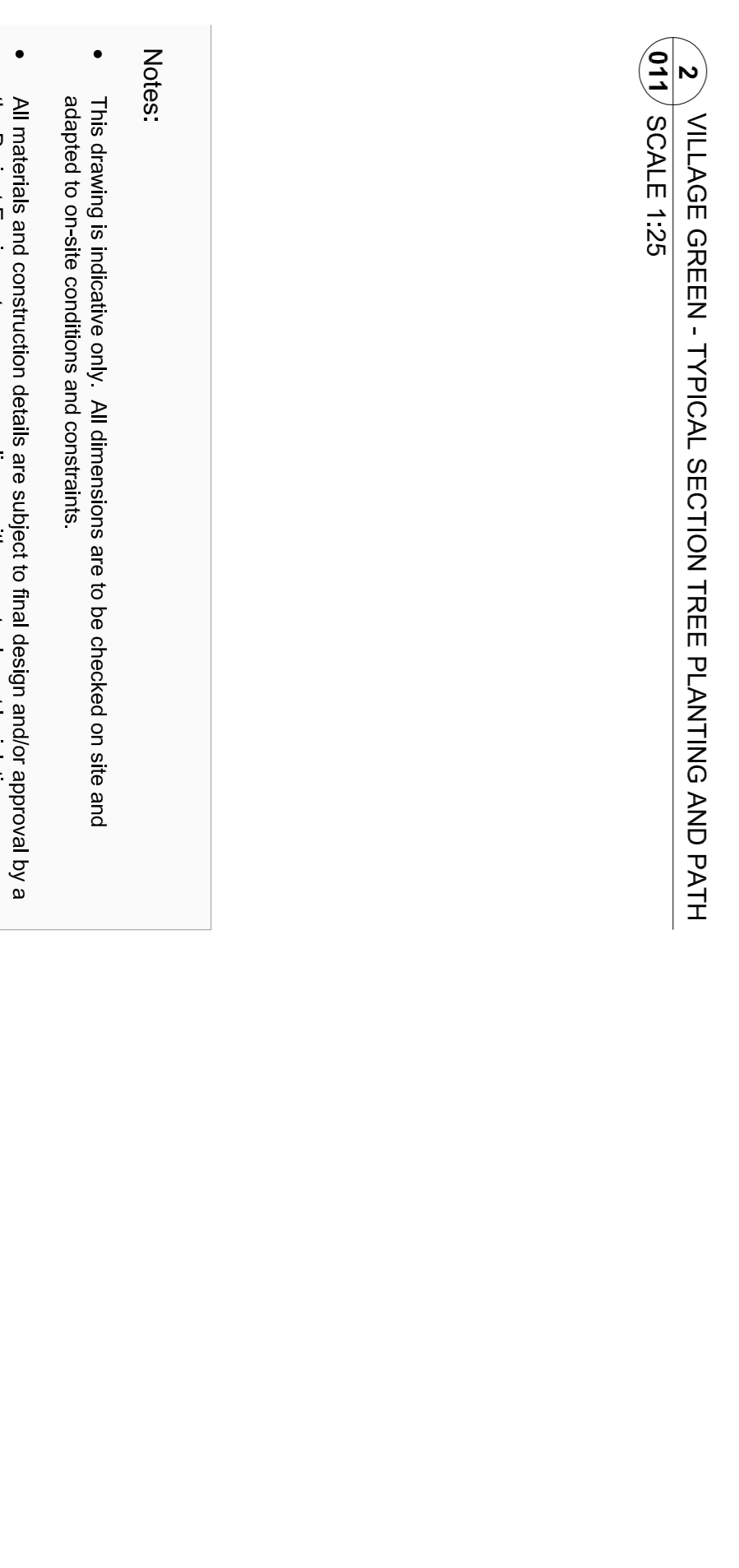
- This drawing is indicative only. All dimensions are to be checked on site and adapted to on-site conditions and constraints.
- All materials and construction details are subject to final design and/or approval by a the Project Engineer to ensure compliance with current relevant legislation.



1 POCKET PARK AT OLD GARDAI STATION
011 SCALE 1:250



3 VILLAGE GREEN - PROPOSALS FOR NEW VILLAGE PARK
011 SCALE 1:250



2 VILLAGE GREEN - TYPICAL SECTION TREE PLANTING AND PATH
011 SCALE 1:25

- Notes:**
- This drawing is indicative only. All dimensions are to be checked on site and adapted to on-site conditions and constraints.
 - All materials and construction details are subject to final design and/or approval by a the Project Engineer to ensure compliance with current relevant legislation.

LEGEND:

Hard Landscaping

- Camelot way surface at village junction
- Special Road Surface - Coloured asphalt - 50mm colour
- Repaired village centre footpath - concrete block paving, colour brown (village centre to be treated secondary priority)
- Repaired concrete footpath - secondary priority
- Paving by pavers with small unit block paving, colour brown sections to be replaced
- Damaged concrete footpath sections to be replaced
- Proposed 2m wide footpath at village green and gate at old Gardai Station
- New pedestrian crossing with resin paving to current level

Street furniture

- Repaired replacement of existing light fixtures
- Existing utility poles to be removed and overhead wires placed underground where existing
- Bus stop shelter - 1850
- Specimen trees at Gardai pocket park and school boundary - 1500mm girth, 1500
- Bus stop shelter - 1850

Soft Landscaping

- Existing trees at farm site
- Camelot way and at old Gardai Station to be retained
- Specimen trees at village green
- Mix of Garden roses, Fagus sylvatica, Thuja occidentalis, Ulmus glabra, Prunus serotina, Malus domestica, Rosa rugosa, 20-25cm girth, 30kg
- Tree planting at church entrance, Thuja occidentalis, Cornus, 2m high, 4kg
- Note: Tree planting in church grounds subject to permission of the relevant authority.

Plant Species	Quantity
Rosa gallica	10
Alchamilla mollis	10
Geranium x robertianum	5
Geranium 'Bicolor'	5
Aster x kitwoodii 'Kewer'	5
Rudbeckia ulmifera var. salweenii 'Cockburn'	5
Thuja plicata 'Pyramis' 5kg girth	5
Thuja plicata 'Pyramis' 5kg girth	5

Proposed planting mix for Gardai pocket park (all 1.2m pots)

- 5m
- 5m
- 5m
- 5m
- 5m
- 5m
- 5m
- 5m
- 5m
- 5m
- 5m
- 5m

Proposed planting mix for Gardai pocket park and school boundary - 1500mm girth, 1500

- 5m
- 5m
- 5m
- 5m
- 5m
- 5m
- 5m
- 5m
- 5m
- 5m
- 5m
- 5m

Rev Date	INL	Revision	
Drawn By:	RL	Checked:	CW
Scale:	as shown @ A1	Date:	19.07.10
Stage:		Construction	
8505 L South Lakes Pk Mosart Co. Wick Wick, Co. Wick Tel: +353 01 852 77 Fax: +353 01 852 52 Email: mosart@mosaft.com Web: www.mosart.com			
ARCHITECTURE LANDSCAPE URBAN DESIGN			
Job Title: District Service Centre Enhancement Schemes Tipperary			
Client: South Tipperary County Council			
Drawing: New Inf - District Service Centre Enhancement Scheme - Sheet 2			
Job No:	495	Drawing No:	011
Revision:			

Endorsed October
DATE: 2010