

**LEGEND:**  
 EXTENTS OF PART VIII APPLICATION ———

**NOTES:**  
 • OSI Map Ref: 5430-11

I:\gair-bp-01\Work\_Town Urban Design\8.0 Drawings\CS\MGTD491-RPS-00-XX-DR-C-CS0001.dwg

Client



**Comhairle Contae Thiobraid Árann**  
 Tipperary County Council

**General Notes**

(i) Hard copies, dwf and pdf will form a controlled issue of the drawing. All other formats (dwg etc.) are deemed to be an uncontrolled issue and any work carried out based on these files is at the recipient's own risk. RPS will not accept any responsibility for any errors from the use of these files, either by human error by the recipient, listing of the un-dimensioned measurements, compatibility with the recipient's software, and any errors arising when these files are used to aid the recipient's drawing production, or setting out on site.

(ii) DO NOT SCALE, use figured dimensions only.

(iii) This drawing is the property of RPS, it is a project confidential classified document. It must not be copied used or its contents divulged without prior written consent. The needs and expectations of client and RPS must be considered when working with this drawing.

(iv) Information including topographical survey, geotechnical investigation and utility detail used in the design have been provided by others.

(v) All Levels refer to Ordnance Survey Datum, Malin Head.

PO1	29.07.20	Me							
Rev	Date	Drn	Chk	App	Amendment / Issue	App	Model File Identifier	N/A	
					PART VIII APPLICATION				



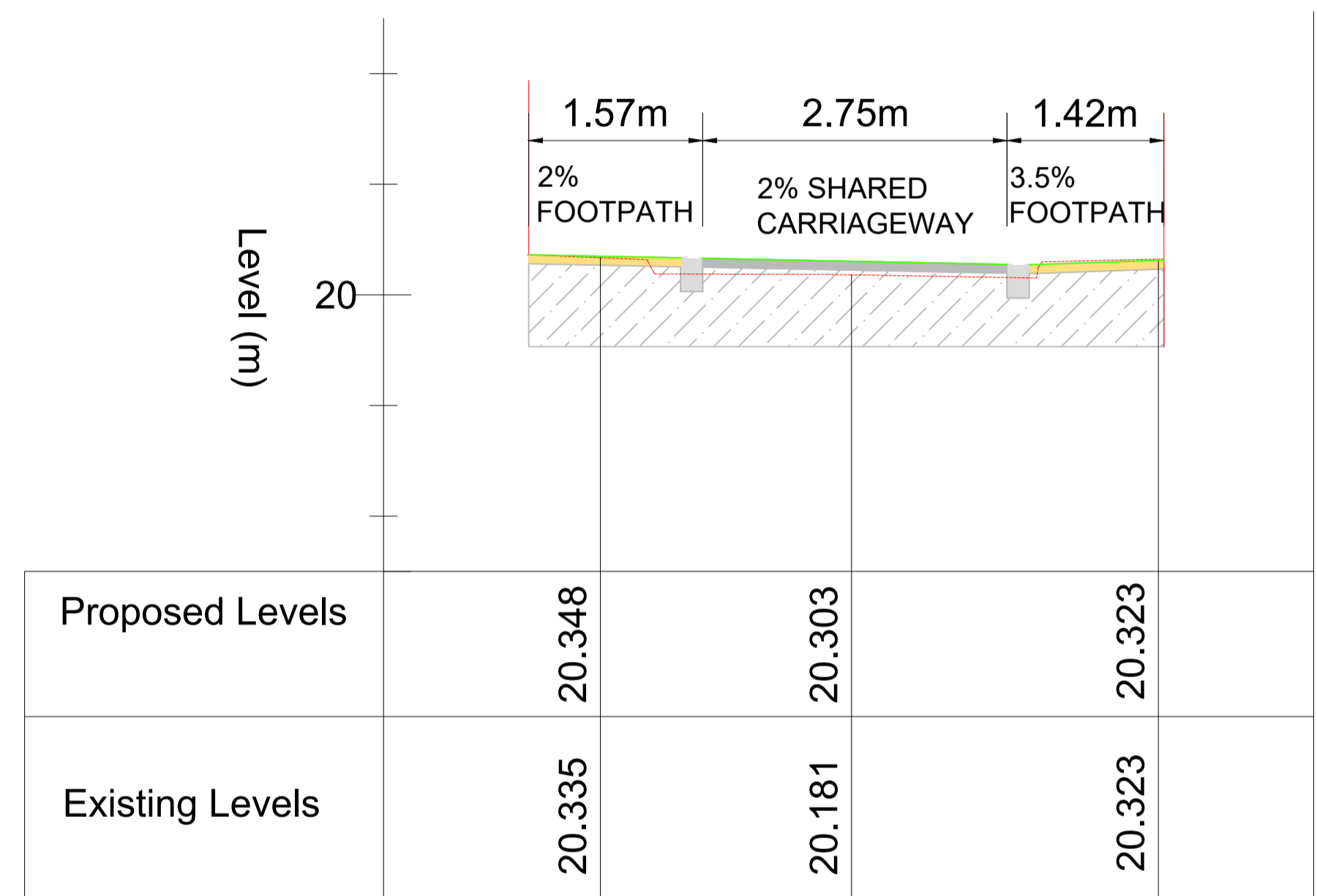
Scale: NTS @ A1  
 NTS @ A3

Created on: JULY 2020

Sheets: 01 of 08

Project	CLONMEL TOWN URBAN DESIGN		
Title	TYPICAL SECTIONS		
File Identifier	MGTD491-RPS-00-XX-DR-C-CS0001	Drawing No.	CS0001-01
Status	S1	Rev	P01

I:\a\w-bp-01\Work\_Transport\Urban Design\8.0 Drawings\CS\MG0491-RPS-00-XX-DR-C-CS0001.dwg



SECTION A - WOLFE TONE ST.

**LEGEND:**

PROPOSED LEVEL	
EXISTING LEVEL	
PROPOSED FOOTWAY	
PROPOSED PAVEMENT	
PROPOSED KERB	
PAVEMENT UNDERLAY	

Client



**Comhairle Contae Thiobraid Árann**  
Tipperary County Council

**General Notes**

(i) Hard copies, dwf and pdf will form a controlled issue of the drawing. All other formats (dwg etc.) are deemed to be an uncontrolled issue and any work carried out based on these files is at the recipients own risk. RPS will not accept any responsibility for any errors from the use of these files, either by human error by the recipient, listing of the un-dimensioned measurements, compatibility with the recipients software, and any errors arising when these files are used to aid the recipients drawing production, or setting out on site.

(ii) DO NOT SCALE, use figured dimensions only.

(iii) This drawing is the property of RPS, it is a project confidential classified document. It must not be copied used or its contents divulged without prior written consent. The needs and expectations of client and RPS must be considered when working with this drawing.

(iv) Information including topographical survey, geotechnical investigation and utility detail used in the design have been provided by others.

(v) All Levels refer to Ordnance Survey Datum, Malin Head.

Rev	Date	By	App	Amendment / Issue
P01	29.07.20	Me	RS	PART VIII APPLICATION



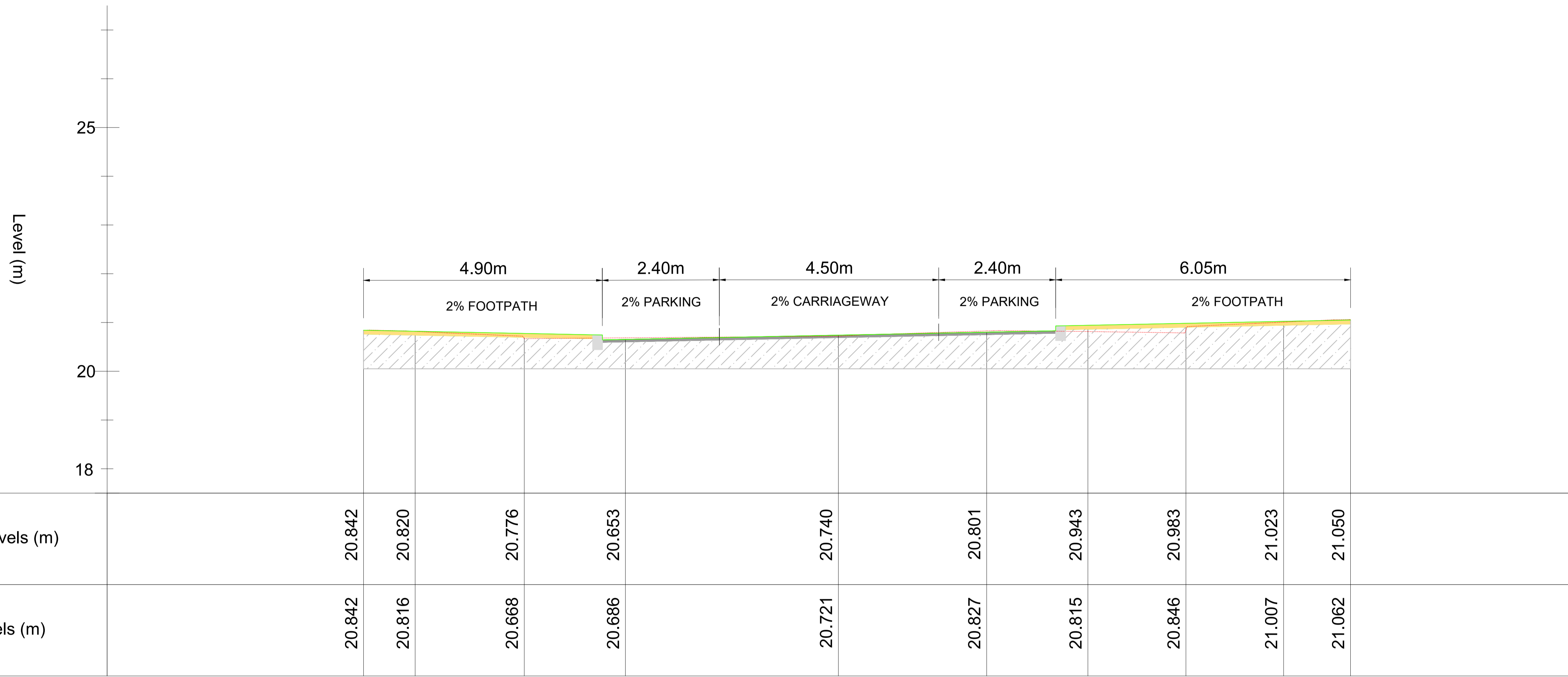
Scale: 1:50 @ A1  
1:100 @ A3

Created on: JULY 2020

Sheets: 02 of 08

Model File Identifier: N/A

Project	CLONMEL TOWN URBAN DESIGN			
Title	TYPICAL SECTIONS			
File Identifier	Drawing No.	Status	Rev	
MGT0491-RPS-00-XX-DR-C-CS0001	CS0001-02	S1	P01	



SECTION B - O'CONNELL ST WEST

**LEGEND:**

PROPOSED LEVEL	
EXISTING LEVEL	
PROPOSED FOOTWAY	
PROPOSED PAVEMENT	
PROPOSED KERB	
PAVEMENT UNDERLAY	



**General Notes**

(i) Hard copies, dwf and pdf will form a controlled issue of the drawing. All other formats (dwg etc.) are deemed to be an uncontrolled issue and any work carried out based on these files is at the recipients own risk. RPS will not accept any responsibility for any errors from the use of these files, either by human error by the recipient, listing of the un-dimensioned measurements, compatibility with the recipients software, and any errors arising when these files are used to aid the recipients drawing production, or setting out on site.

(ii) DO NOT SCALE, use figured dimensions only.

(iii) This drawing is the property of RPS, it is a project confidential classified document. It must not be copied used or its contents divulged without prior written consent. The needs and expectations of client and RPS must be considered when working with this drawing.

(iv) Information including topographical survey, geotechnical investigation and utility detail used in the design have been provided by others.


(v) All Levels refer to Ordnance Survey Datum, Malin Head.

Rev	Date	Drawn By	Amendment / Issue	App
P01	29.07.20	Me	PART VIII APPLICATION	PS



Scale	1:50 @ A1 1:100 @ A3	Project	CLONMEL TOWN URBAN DESIGN		
Created on	JULY 2020	Title	TYPICAL SECTIONS		
Sheets	03 of 08	File Identifier	MGT0491-RPS-00-XX-DR-C-CS0001	Drawing No.	CS0001-02
		Status	S1	Rev	P01

I:\a\w-bp-101\Work\_Town Urban Design\6.0 Drawings\CS\MG0491-RPS-00-XX-DR-C-CS0001.dwg



SECTION C - O'CONNELL ST. EAST

**LEGEND:**

PROPOSED LEVEL	
EXISTING LEVEL	
PROPOSED FOOTWAY	
PROPOSED PAVEMENT	
PROPOSED KERB	
PAVEMENT UNDERLAY	

Client

**Comhairle Contae Thiobraid Árann**  
Tipperary County Council

**General Notes**

(i) Hard copies, dwf and pdf will form a controlled issue of the drawing. All other formats (dwg etc.) are deemed to be an uncontrolled issue and any work carried out based on these files is at the recipients own risk. RPS will not accept any responsibility for any errors from the use of these files, either by human error by the recipient, listing of the un-dimensioned measurements, compatibility with the recipients software, and any errors arising when these files are used to aid the recipients drawing production, or setting out on site.

(ii) DO NOT SCALE, use figured dimensions only.

(iii) This drawing is the property of RPS, it is a project confidential classified document. It must not be copied used or its contents divulged without prior written consent. The needs and expectations of client and RPS must be considered when working with this drawing.

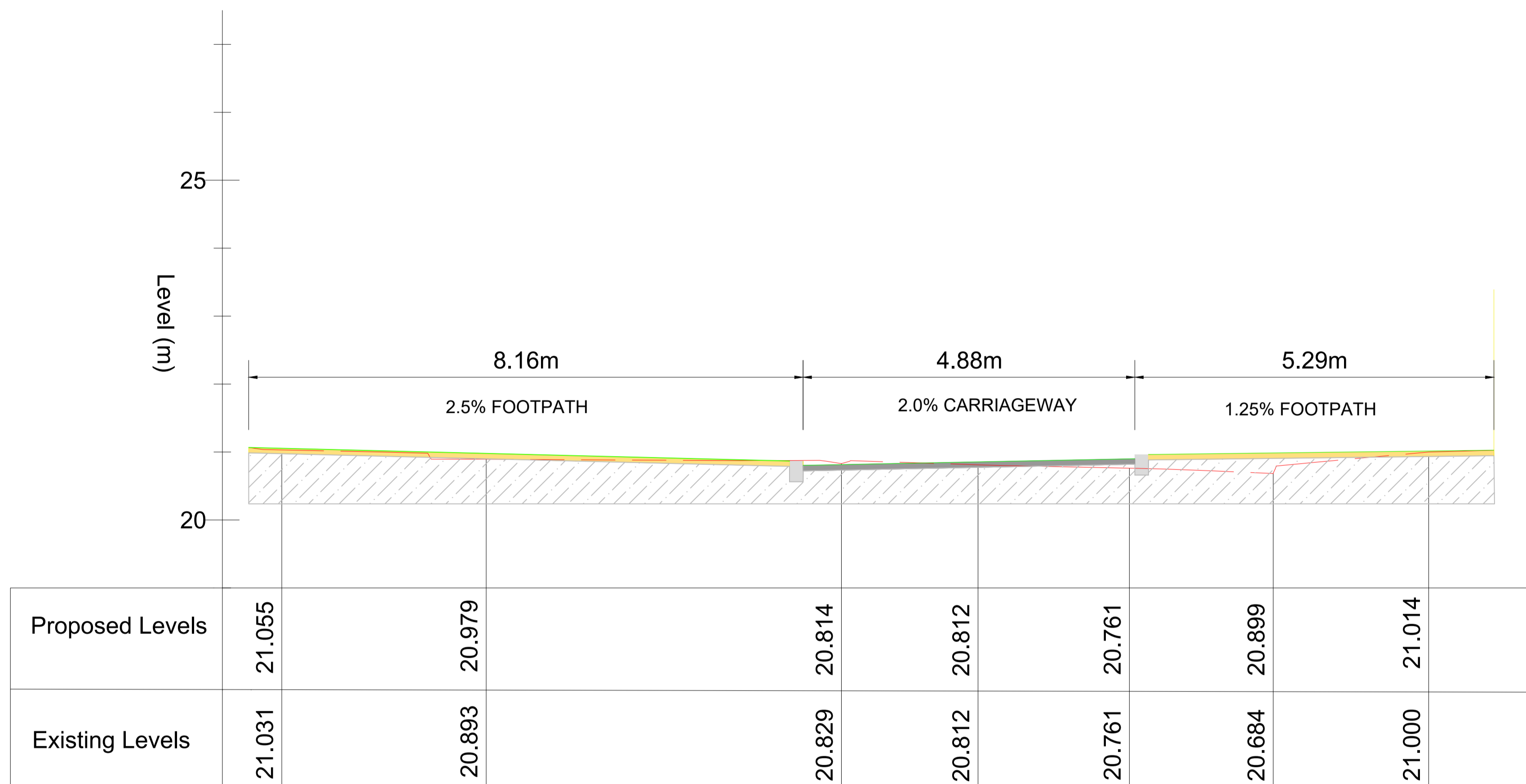
(iv) Information including topographical survey, geotechnical investigation and utility detail used in the design have been provided by others.

(v) All Levels refer to Ordnance Survey Datum, Malin Head.

Rev	Date	Drawn By	Amendment / Issue	App
P01	29.07.20	Me	PART VIII APPLICATION	PS

Model File Identifier  
N/A

Scale	1:50 @ A1 1:100 @ A3	Project	CLONMEL TOWN URBAN DESIGN		
Created on	JULY 2020	Title	TYPICAL SECTIONS		
Sheets	04 of 08	Drawing No.	CS0001-03	Status	S1
File Identifier	MGT0491-RPS-00-XX-DR-C-CS0001	Rev	P01		



SECTION D - MAIN GUARD

LEGEND:	
PROPOSED LEVEL	
EXISTING LEVEL	
PROPOSED FOOTWAY	
PROPOSED PAVEMENT	
PROPOSED KERB	
PAVEMENT UNDERLAY	



**General Notes**  
 (i) Hard copies, dwf and pdf will form a controlled issue of the drawing. All other formats (dwg etc.) are deemed to be an uncontrolled issue and any work carried out based on these files is at the recipients own risk. RPS will not accept any responsibility for any errors from the use of these files, either by human error by the recipient, listing of the un-dimensioned measurements, compatibility with the recipients software, and any errors arising when these files are used to aid the recipients drawing production, or setting out on site.  
 (ii) DO NOT SCALE, use figured dimensions only.

(iii) This drawing is the property of RPS, it is a project confidential classified document. It must not be copied used or its contents divulged without prior written consent. The needs and expectations of client and RPS must be considered when working with this drawing.  
 (iv) Information including topographical survey, geotechnical investigation and utility detail used in the design have been provided by others.  
 (v) All Levels refer to Ordnance Survey Datum, Malin Head.

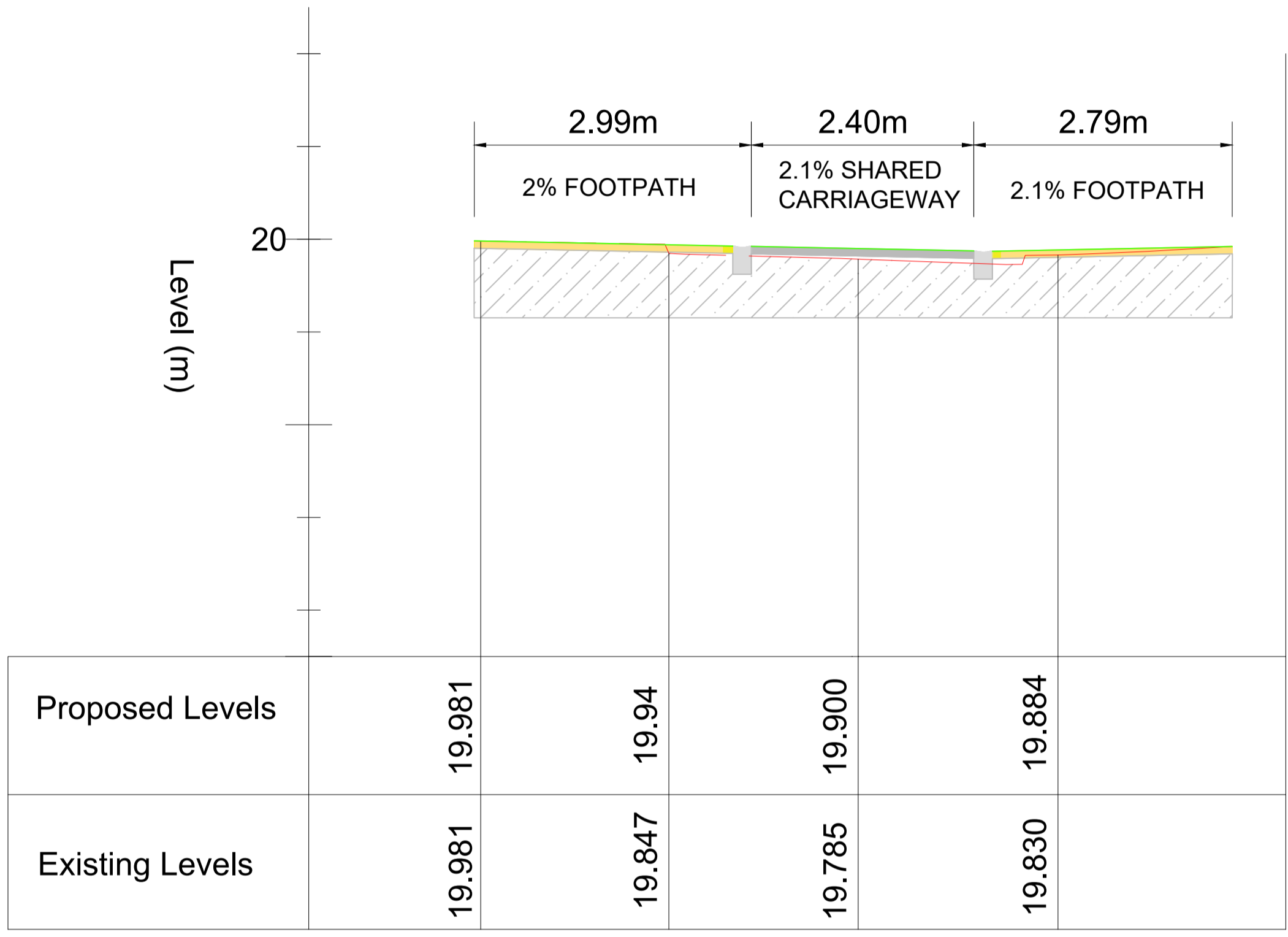
Rev	Date	Drawn By	Amendment / Issue	App
P01	29.07.20	Me	PART VIII APPLICATION	FS



Scale	1:50 @ A1 1:100 @ A3
Created on	JULY 2020
Sheets	05 of 08

Project	CLONMEL TOWN URBAN DESIGN		
Title	TYPICAL SECTIONS		
File Identifier	Drawing No.	Status	Rev
MGT0491-RPS-00-XX-DR-C-CS0001	CS0001-03	S1	P01

I:\a\w-bp-01\Work\_Town Urban Design\6.0 Drawings\CS\MG0491-RPS-00-XX-DR-C-CS0001.dwg



SECTION E - MITCHELL ST.

**LEGEND:**

PROPOSED LEVEL	
EXISTING LEVEL	
PROPOSED FOOTWAY	
PROPOSED PAVEMENT	
PROPOSED KERB	
PAVEMENT UNDERLAY	

Client



**Comhairle Contae Thiobraid Árann**  
Tipperary County Council

**General Notes**

(i) Hard copies, dwf and pdf will form a controlled issue of the drawing. All other formats (dwg etc.) are deemed to be an uncontrolled issue and any work carried out based on these files is at the recipients own risk. RPS will not accept any responsibility for any errors from the use of these files, either by human error by the recipient, listing of the un-dimensioned measurements, compatibility with the recipients software, and any errors arising when these files are used to aid the recipients drawing production, or setting out on site.

(ii) DO NOT SCALE, use figured dimensions only.

(iii) This drawing is the property of RPS, it is a project confidential classified document. It must not be copied used or its contents divulged without prior written consent. The needs and expectations of client and RPS must be considered when working with this drawing.

(iv) Information including topographical survey, geotechnical investigation and utility detail used in the design have been provided by others.

(v) All Levels refer to Ordnance Survey Datum, Malin Head.

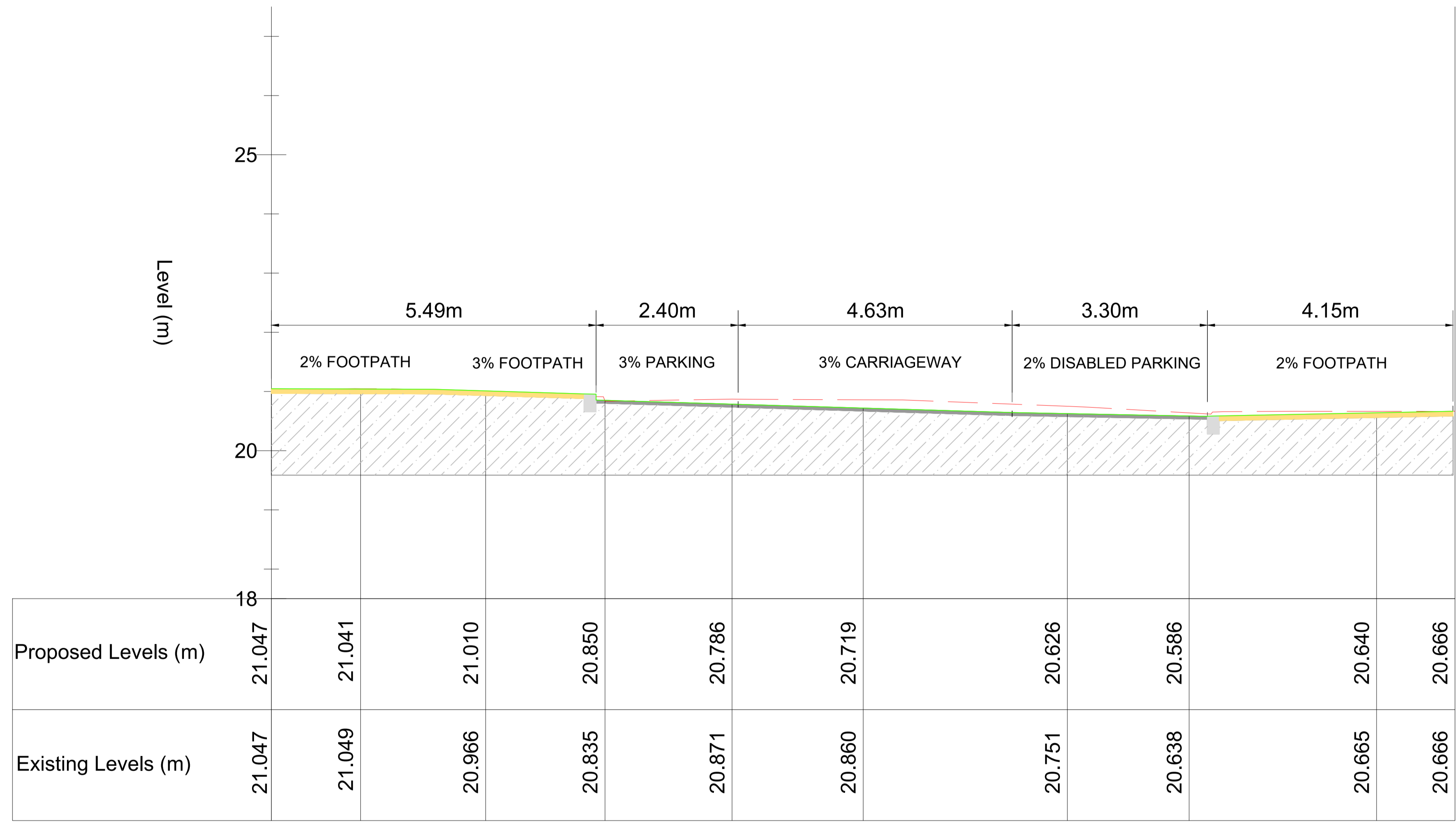
Rev	Date	Drawn By	Amendment / Issue	App
P01	29.07.20	Me	PART VIII APPLICATION	FS



Model File Identifier  
N/A

Scale	1:50 @ A1 1:100 @ A3	Project	CLONMEL TOWN URBAN DESIGN		
Created on	JULY 2020	Title	TYPICAL SECTIONS		
Sheets	06 of 08	Drawing No.	Status	Rev	
File Identifier	MGT0491-RPS-00-XX-DR-C-CS0001	CS0001-03	S1	P01	

I:\a\w-bp-01\Work\_Town Urban Design\6.0 Drawings\CS\MG0491-RPS-00-XX-DR-C-CS0001.dwg



SECTION F - GLADSTONE ST. SOUTH

**LEGEND:**

PROPOSED LEVEL	
EXISTING LEVEL	
PROPOSED FOOTWAY	
PROPOSED PAVEMENT	
PROPOSED KERB	
PAVEMENT UNDERLAY	

Client

**Comhairle Contae Thiobraid Árann**  
Tipperary County Council

**General Notes**

(i) Hard copies, dwf and pdf will form a controlled issue of the drawing. All other formats (dwg etc.) are deemed to be an uncontrolled issue and any work carried out based on these files is at the recipients own risk. RPS will not accept any responsibility for any errors from the use of these files, either by human error by the recipient, listing of the un-dimensioned measurements, compatibility with the recipients software, and any errors arising when these files are used to aid the recipients drawing production, or setting out on site.

(ii) DO NOT SCALE, use figured dimensions only.

(iii) This drawing is the property of RPS, it is a project confidential classified document. It must not be copied used or its contents divulged without prior written consent. The needs and expectations of client and RPS must be considered when working with this drawing.

(iv) Information including topographical survey, geotechnical investigation and utility detail used in the design have been provided by others.

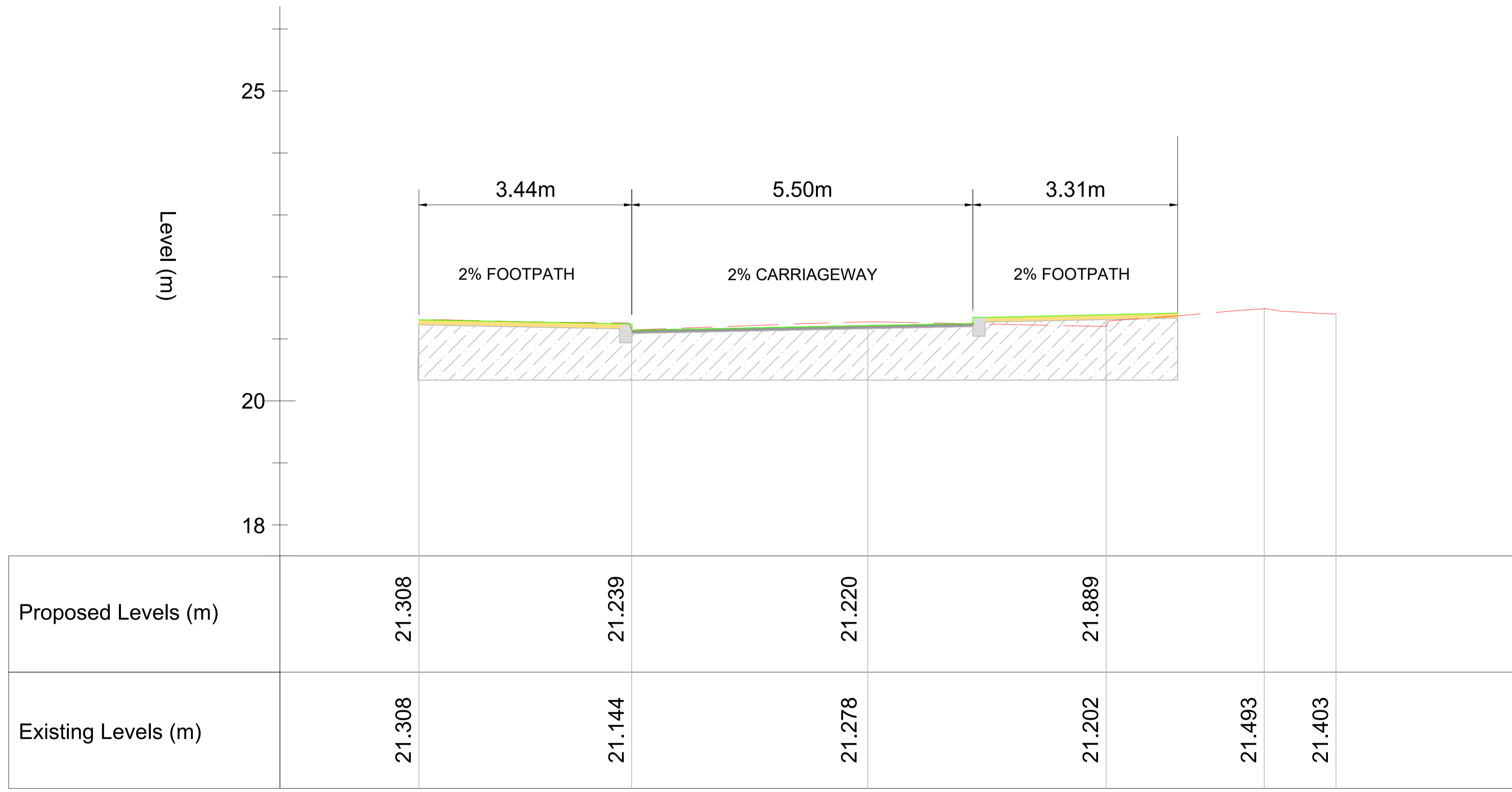
(v) All Levels refer to Ordnance Survey Datum, Malin Head.

Rev	Date	Drawn By	Amendment / Issue	App
P01	29.07.20	Me	PART VIII APPLICATION	PS

Model File Identifier  
N/A

Scale	1:50 @ A1 1:100 @ A3	Project	CLONMEL TOWN URBAN DESIGN		
Created on	JULY 2020	Title	TYPICAL SECTIONS		
Sheets	07 of 08	Drawing No.	CS0001-04	Status	S1
File Identifier	MGT0491-RPS-00-XX-DR-C-CS0001	Rev	P01		

I:\a\w-bp-01\Work\_Town Urban Design\Drawings\CS\MG0491-RPS-00-XX-DR-C-CS0001.dwg



SECTION G - GLADSTONE ST. NORTH

**LEGEND:**

PROPOSED LEVEL	
EXISTING LEVEL	
PROPOSED FOOTWAY	
PROPOSED PAVEMENT	
PROPOSED KERB	
PAVEMENT UNDERLAY	

Client



**Comhairle Contae Thiobraid Árann**  
Tipperary County Council

**General Notes**

(i) Hard copies, dwf and pdf will form a controlled issue of the drawing. All other formats (dwg etc.) are deemed to be an uncontrolled issue and any work carried out based on these files is at the recipients own risk. RPS will not accept any responsibility for any errors from the use of these files, either by human error by the recipient, listing of the un-dimensioned measurements, compatibility with the recipients software, and any errors arising when these files are used to aid the recipients drawing production, or setting out on site.

(ii) DO NOT SCALE, use figured dimensions only.

(iii) This drawing is the property of RPS, it is a project confidential classified document. It must not be copied used or its contents divulged without prior written consent. The needs and expectations of client and RPS must be considered when working with this drawing.

(iv) Information including topographical survey, geotechnical investigation and utility detail used in the design have been provided by others.

(v) All Levels refer to Ordnance Survey Datum, Malin Head.

Rev	Date	Drawn By	Amendment / Issue	App
P01	29.07.20	Me	PART VIII APPLICATION	FS



Model File Identifier  
N/A

Scale	1:50 @ A1 1:100 @ A3	Project	CLONMEL TOWN URBAN DESIGN		
Created on	JULY 2020	Title	TYPICAL SECTIONS		
Sheets	08 of 08	Drawing No.	Status	Rev	
File Identifier	MGT0491-RPS-00-XX-DR-C-CS0001	CS0001-05	S1	P01	