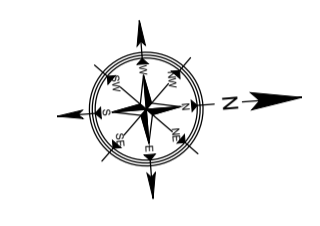


COPYRIGHT AND OWNERSHIP OF THIS DRAWING IS VESTED IN DRA CONSULTING ENGINEERS. NO PART OF THIS DOCUMENT MAY BE REPRODUCED OR TRANSMITTED IN ANY FORM OR STORED IN ANY RETRIEVAL SYSTEM OF ANY NATURE WITHOUT THE WRITTEN PERMISSION OF DRA CONSULTING ENGINEERS AS COPYRIGHT HOLDER EXCEPT AS AGREED FOR USE ON THE PROJECT FOR WHICH THE DOCUMENT WAS ORIGINALLY ISSUED. ©

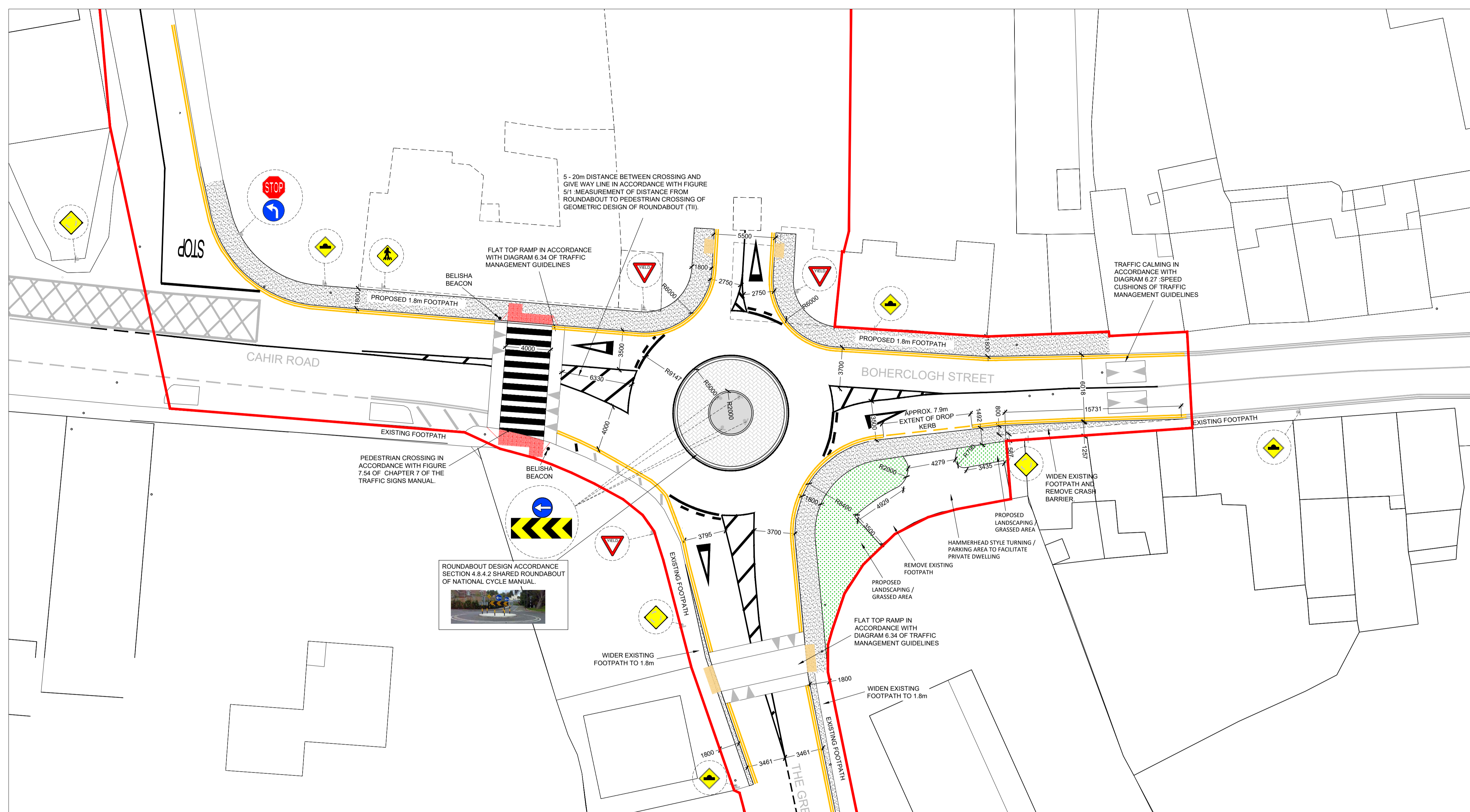
ALL RIGHT RESERVED BY THE LAW OF COPYRIGHT AND BY INTERNATIONAL COPYRIGHT CONVENTIONS ARE RESERVED TO DRA CONSULTING ENGINEERS. ©

- NOTES:**
- ALL DIMENSIONS ARE IN MILLIMETRES AND LEVELS IN METRES UNLESS NOTED OTHERWISE.
 - USE FIGURED DIMENSIONS ONLY. DO NOT SCALE.
 - ALL SIGNAGE AND ROAD MARKINGS TO BE IN ACCORDANCE WITH THE TRAFFIC SIGNS MANUAL.
 - ROAD MARKINGS TO ALSO BE IN ACCORDANCE WITH IS EN 1436 EUROPEAN STANDARD FOR ROAD MARKINGS.
 - KERBS, FOOTWAYS AND PAVED AREAS TO BE IN ACCORDANCE WITH TII PUBLICATIONS FOOTWAY DESIGN & VOLUME 1 SPECIFICATION FOR ROAD WORKS SERIES 1100 KERBS, FOOTWAYS AND PAVED AREAS.
 - DISHING OF FOOTPATHS WITH INCLUSION OF TACTILE PAVING TO BE CONSTRUCTED IN ACCORDANCE WITH GUIDANCE ON THE USE OF TACTILE PAVING SURFACES DOCUMENT.

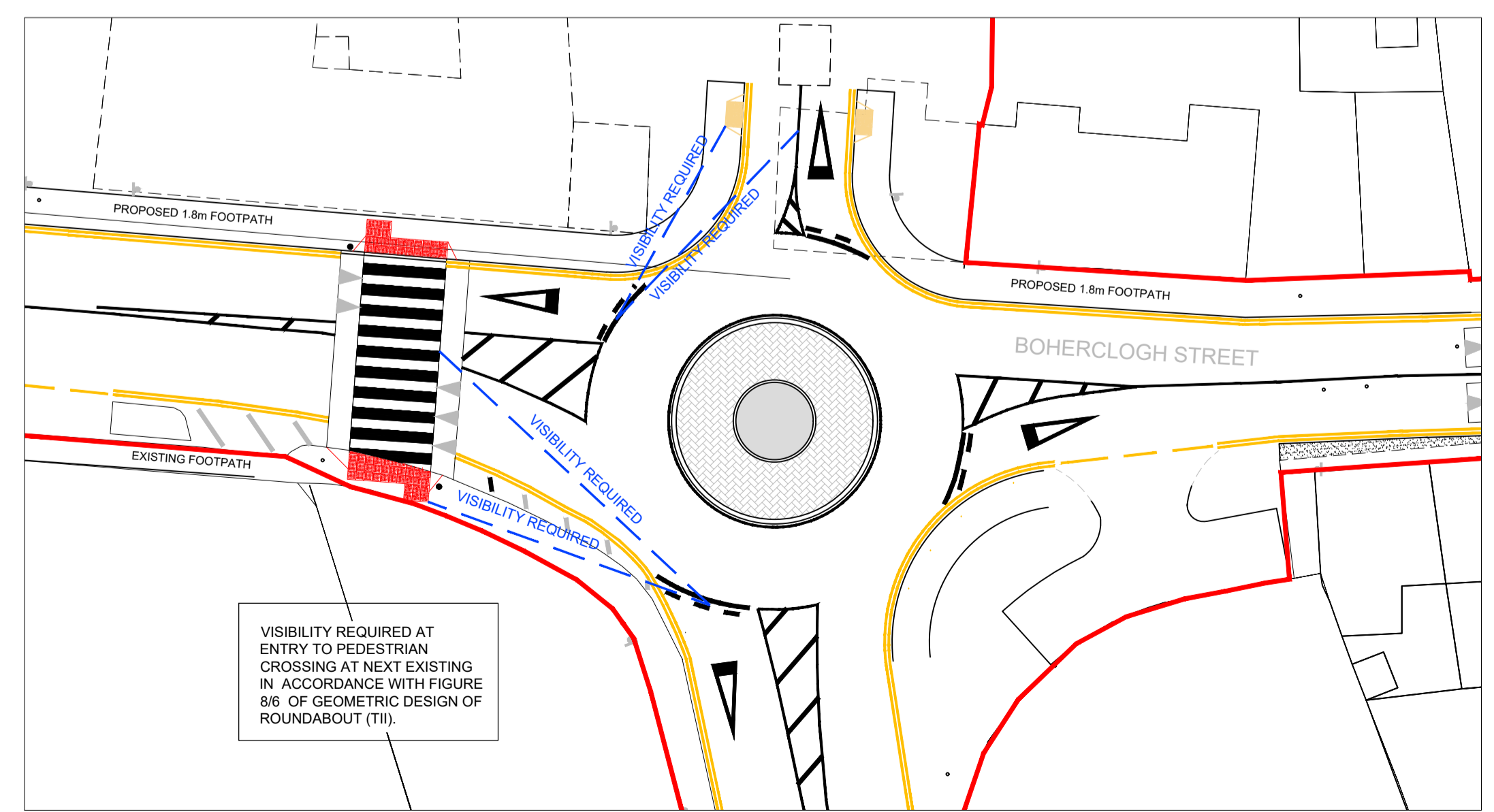


ORDNANCE SURVEY MAPS REPRODUCED UNDER LICENCE No. CYAL50173115.
© ORDNANCE SURVEY IRELAND / GOVERNMENT OF IRELAND.

- LEGEND:**
- SITE BOUNDARY
 - ROAD MARKING
 - FLAT-TOP RAMP CONSTRUCTED IN ACCORDANCE WITH DIAGRAM 6.34 OF TRAFFIC MANAGEMENT GUIDELINES
 - SPEED CUSHIONS CONSTRUCTED IN ACCORDANCE WITH DIAGRAM 6.27 OF TRAFFIC MANAGEMENT GUIDELINES
 - TACTILE PAVING IN ACCORDANCE WITH THE GUIDANCE ON THE USE OF TACTILE PAVING SURFACES DOCUMENT FOR CONTROLLED CROSSING POINT
 - TACTILE PAVING IN ACCORDANCE WITH THE GUIDANCE ON THE USE OF TACTILE PAVING SURFACES DOCUMENT FOR UNCONTROLLED CROSSING POINT
- SIGNAGE:**
- (RUS 027) STOP SIGN
 - (W 130) SPEED RAMP
 - (W043) ROUNDABOUT AHEAD
 - (RUS 007) TURN LEFT AHEAD
 - (RUS 026) YIELD
 - (W140A) PEDESTRIAN CROSSING
 - (RUS 006) TURN LEFT
 - (W063L) MULTIPLE CHEVRONS TO LEFT



PROPOSED MINI-ROUNDABOUT
SCALE 1:200 @ A1



PROPOSED VISIBILITY REQUIRED
SCALE 1:250 @ A1

REV.	DESCRIPTION	PROD.	VERIF.	APPR.	DATE
3	ROUNDABOUT AND FOOTPATH REVISED	STR	JR	AD	24/05/2021
2	PROPOSED FOOTPATH REVISION	STR	JR	AD	06/05/2021

PLANNING

DRA
CONSULTING ENGINEERS

NSAI
Member of the Institution of Engineers, Ireland

DUBLIN | LIMERICK | WEXFORD
T: 01-216-2956 | 061-310-701 | 053-915-2814
E: info@draconsulting.ie | W: www.draconsulting.ie

CLIENT: TIPPERARY COUNTY COUNCIL

PROJECT: PROPOSED HOUSING AT BOHERCLOUGH STREET, CASHEL, Co. TIPPERARY

TITLE: PROPOSED MINI-ROUNDABOUT

DATE:	DESIGNER:	PRODUCER:	VERIFIER:	APPROVER:	SCALE:	REV.
29/04/21	STR	STR	JR	AD	AS SHOWN	
21075-130						3