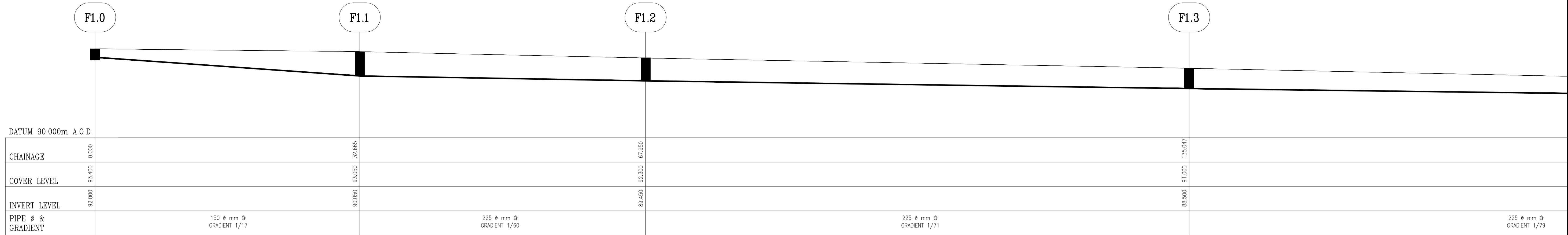
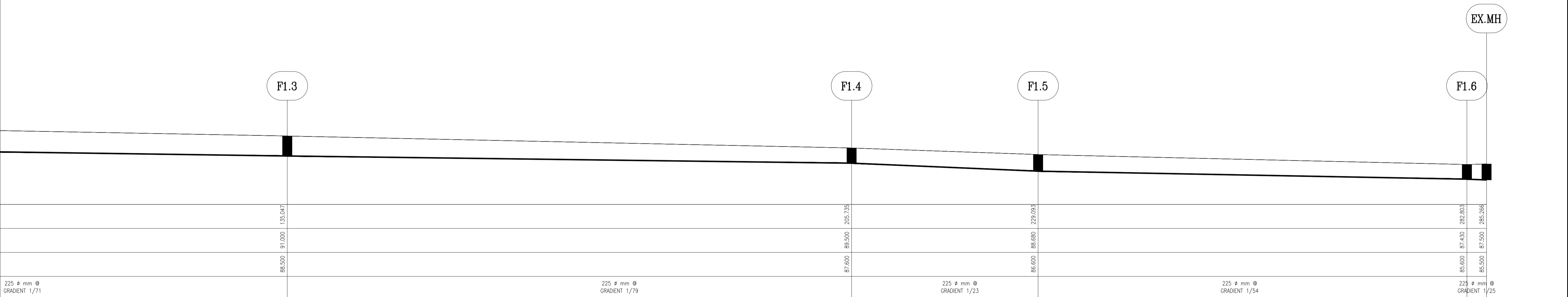


A1



PROPOSED FOUL DRAIN RUN MH F1.0 - Ex. MH1




© HAYES HIGGINS PARTNERSHIP

Dwg No.	Dwg Title

Rev.	Date	Description	Des.	Chkd.	Appvd.
PL1	25.05.20	PLANNING ISSUE	FA	KK	NP

NOTES:

- THIS DRAWING TO BE READ IN CONJUNCTION WITH ALL RELEVANT ARCHITECTS, SERVICE ENGINEERS DRAWINGS & SPECIFICATIONS.
- ALL LEVELS ARE STRUCTURAL UNLESS NOTED OTHERWISE.
- ALL WORKS TO BE CARRIED OUT IN ACCORDANCE WITH THE RELEVANT BUILDING REGULATIONS.
- DO NOT SCALE - WORK TO FIGURE DIMENSIONS ONLY.



Drawing Title: **PROPOSED FOUL LONGITUDINAL SECTIONS**

Date: 04.05.17

Scale: A1 - 1/250, A3 - 1/500

Drawn By: M.GIANNINI

Checked By: K.KINCHILLA

Approved By: N.PATTERSON

VOLUME A 3.2

PLANNING ISSUE

Client: **TIPPERARY COUNTY COUNCIL**

Job Description: **18 No. UNITS AT BALLYCLERIHAN & DONOHILL**

Project No: 19KK029

Drawing Ref: C-030

Rev: PL1

**Hayes Higgins Partnership**

Gas House Lane, Kilkenny.

056 7764710 056 7723223 info@hayeshiggins.com

01 6612321 01 6629804 admin@hayeshiggins.com

COPY: 19KK029 Lot 1-C-030 Foul Long Sections.dwg