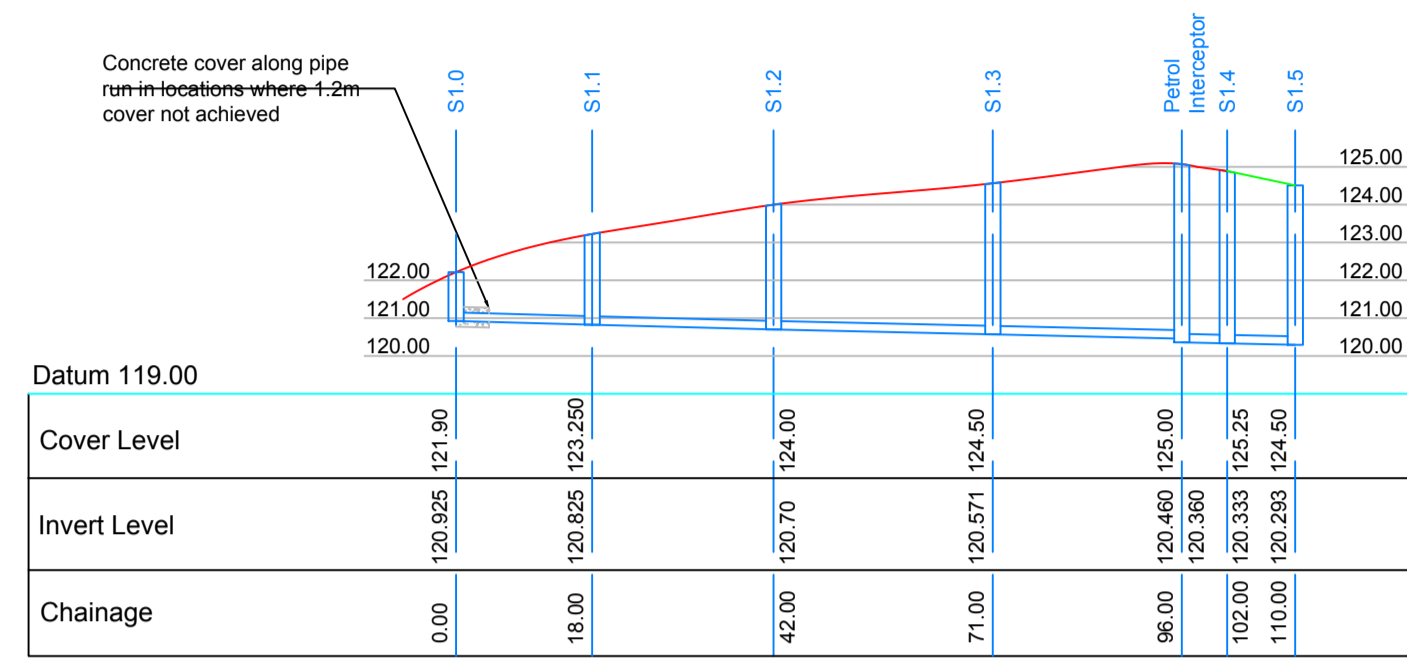
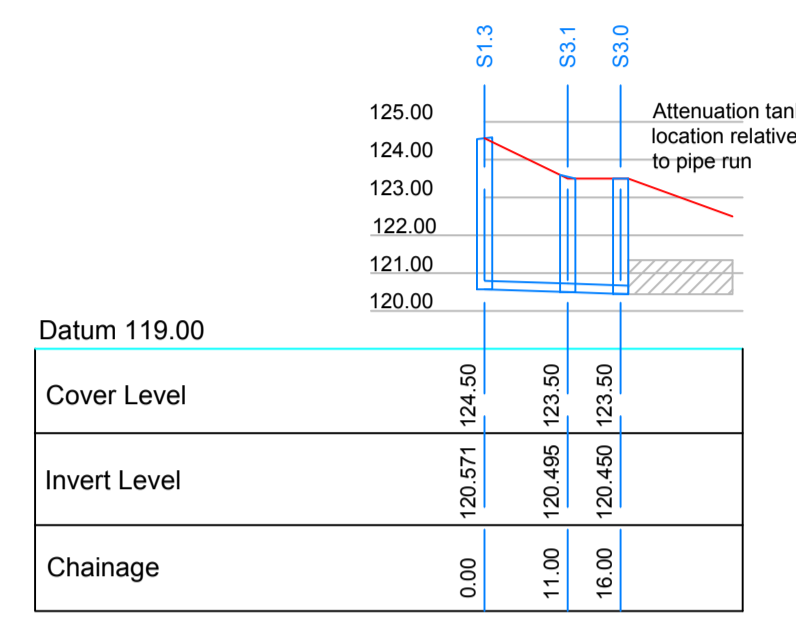


### STORM



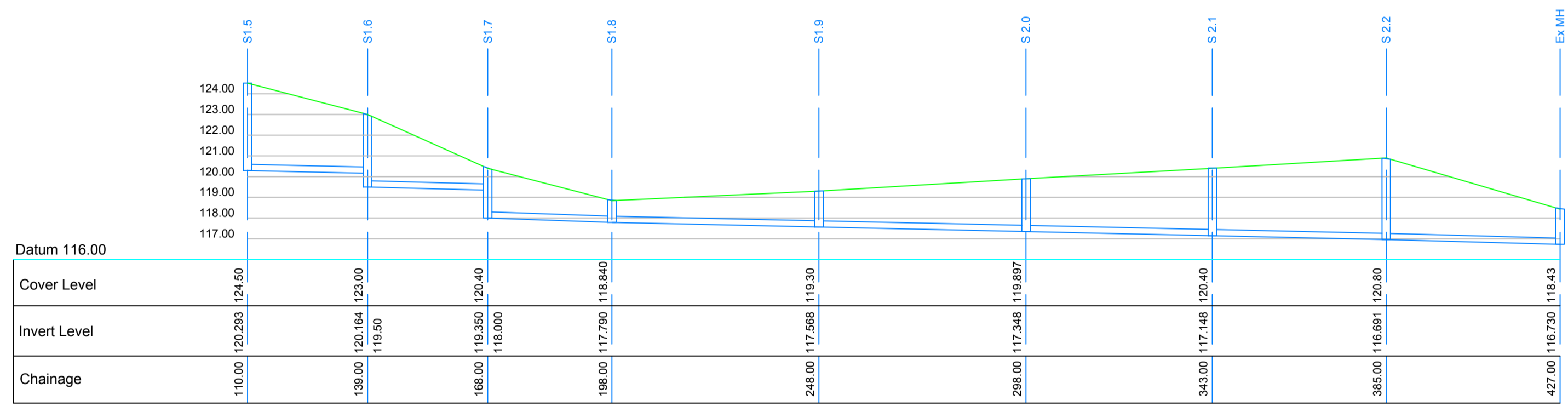
Strom Longitudinal Section

Horizontal scale 1: 1000  
Vertical scale 1: 200



Strom Longitudinal Section

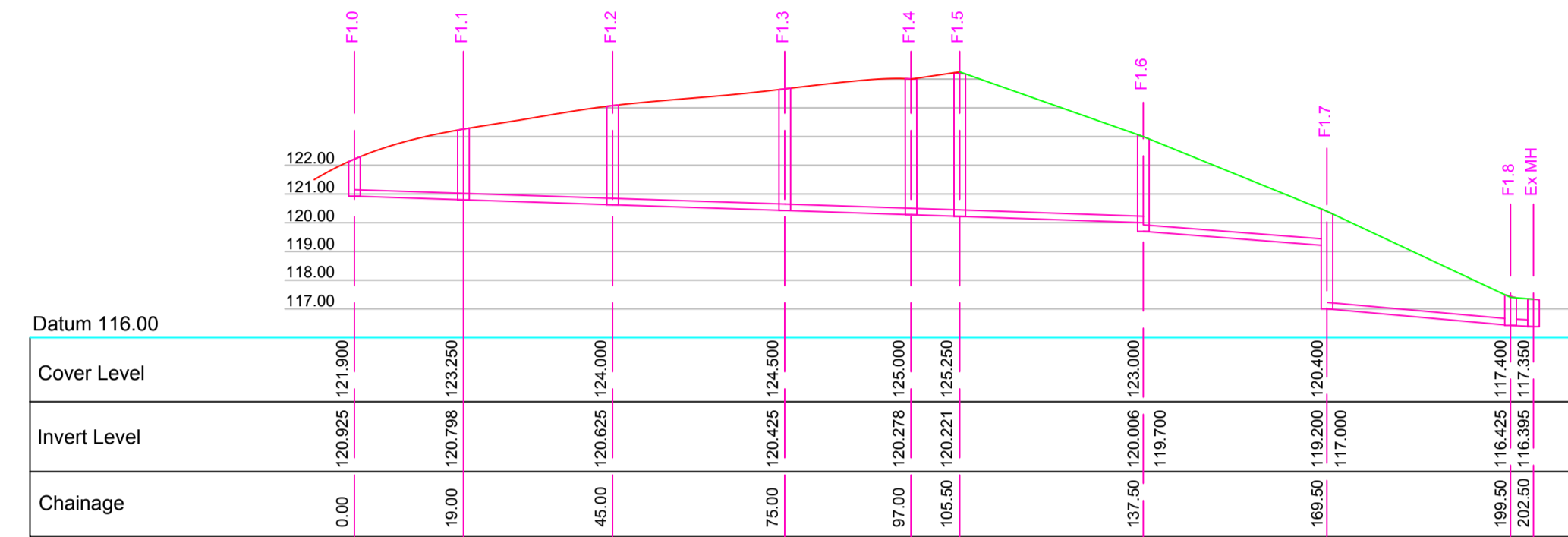
Horizontal scale 1: 1000  
Vertical scale 1: 200



Strom Longitudinal Section

Horizontal scale 1: 1000  
Vertical scale 1: 200

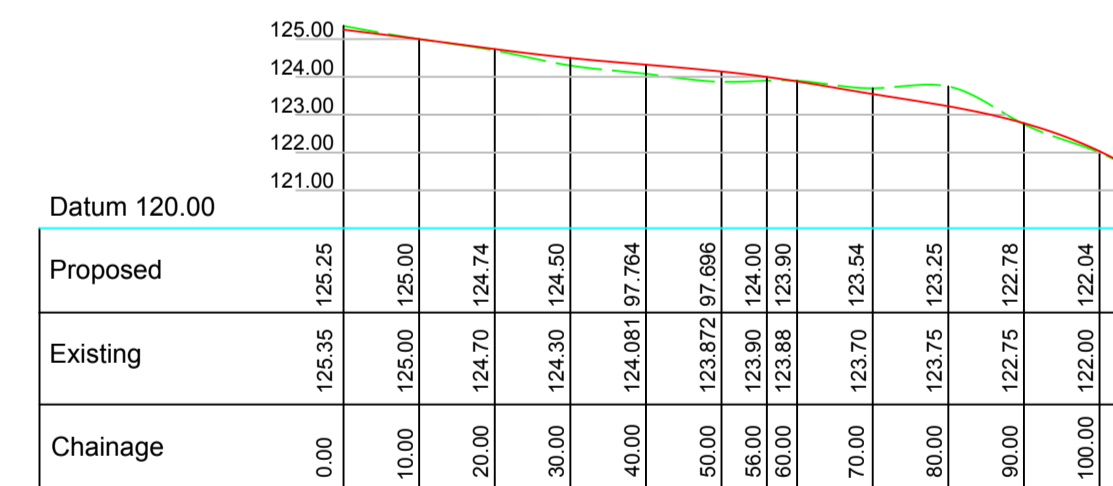
### FOUL



Foul Longitudinal Section

Horizontal scale 1: 1000  
Vertical scale 1: 200

### ROAD SECTION



Road 1

Horizontal scale 1: 1000  
Vertical scale 1: 200

### NOTES

- All works to be in accordance with Tipperary County Councils specification and schedule of works and in compliance with current building regulations.

### LEGEND

- Proposed Road Level
- Existing Ground Level

REVISION		NO.	DATE	BY

**HOUSING SECTION**  
CIVIC OFFICES, EMMET STREET, CLONMEL, CO. TIPPERARY

S. CURLEY DIRECTOR OF HOUSING      L. RYAN SENIOR EXECUTIVE ARCHITECT

DRAWING TITLE: **Part 8 - Proposed housing at Portroe, Nenagh, Co. Tipperary**  
**DRAINAGE LONGITUDINAL SECTIONS & ROAD SECTIONS**

DRAWN BY: MO'C MAY, 2018	CHECKED BY: LR MAY, 2018	SCALE: As Shown	DWG No: 22/PR/P8/10/01
--------------------------	--------------------------	-----------------	------------------------