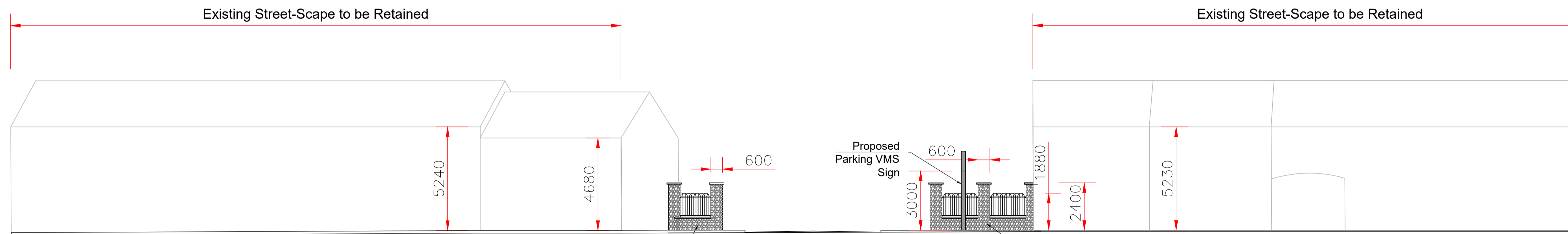
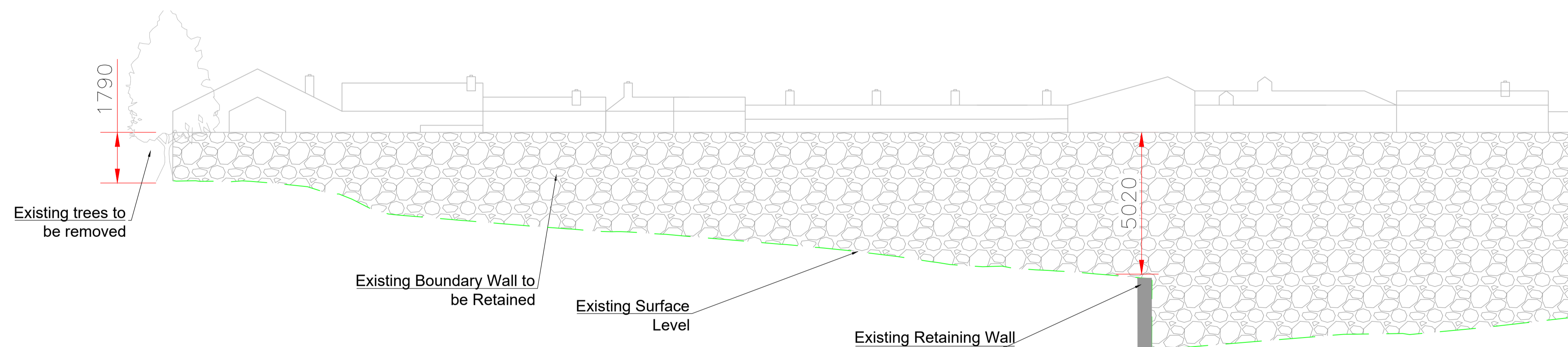


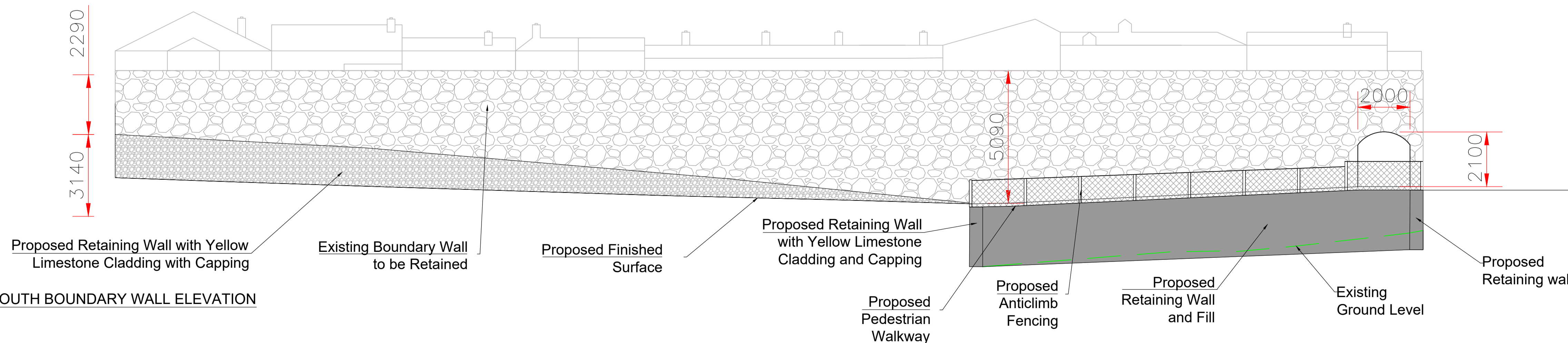
EXISTING SITE ENTRANCE ELEVATION
Scale 1:125



PROPOSED SITE ENTRANCE ELEVATION
Scale 1:125



EXISTING SOUTH BOUNDARY WALL ELEVATION
Scale 1:100



PROPOSED SOUTH BOUNDARY WALL ELEVATION
Scale 1:100

LEGEND:

BUILDING TO BE DEMOLISHED

NOTES:

- FIGURED DIMENSIONS ONLY TO BE TAKEN FROM THIS DRAWING.
- ALL DRAWINGS TO BE CHECKED BY THE CONTRACTOR ON SITE.
- ENGINEER/EMPLOYERS REPRESENTATIVE, AS APPROPRIATE, TO BE INFORMED BY THE CONTRACTOR OF ANY DISCREPANCIES BEFORE ANY WORK COMMENCES.
- THE CONTRACTOR SHALL UNDERTAKE A THOROUGH CHECK FOR THE ACTUAL LOCATION OF ALL SERVICES/UTILITIES, ABOVE AND BELOW GROUND, BEFORE ANY WORK COMMENCES.
- ALL LEVELS SHOWN RELATE TO ORDNANCE SURVEY DATUM AT MALIN HEAD.

PO	Date	Description	By	Chkd.
PO	30.09.2021	Planning Issue	JQ	MG
Rev				

Client: Comhairle Contae Thiobraid Árann
Tipperary County Council

Project: Cahir Town Centre Car Park

Title: Existing & Proposed Elevation Sheet 1 of 2

Scale @ A1: AS SHOWN
Prepared by: JQ Checked: MG Date: Sept 2021
Project Director: Brian Carroll
Drawing Status: Planning

TOBIN
CONSULTING ENGINEERS
Galway Office
Fairgreen House, Fairgreen Road,
Galway,
H91 AXK8,
Ireland.

Tel: +353 (0)91 565 211
www.tobin.ie

TOBIN Consulting Engineers will not be liable for any use of this document for any purpose other than that for which it was originally prepared and provided. Except where specifically and explicitly agreed in writing by TOBIN Consulting Engineers, no copyright holder, recipient of this document may be reproduced or transmitted in any form and this document shall not be relied upon by any third party for any purpose.

Drawing No.: 11170-2007 PO

Revision: