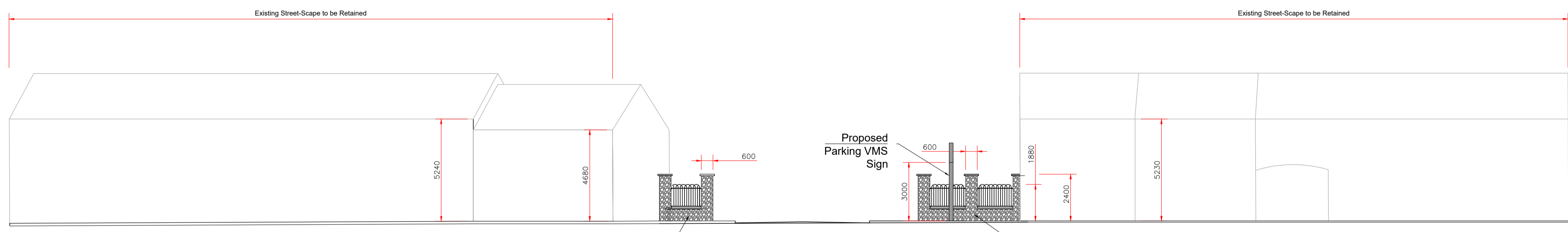
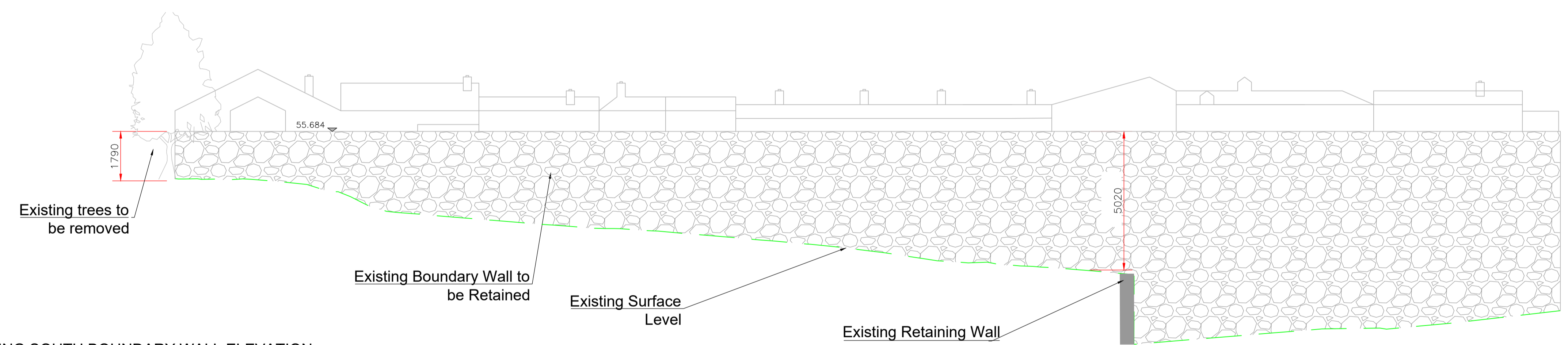


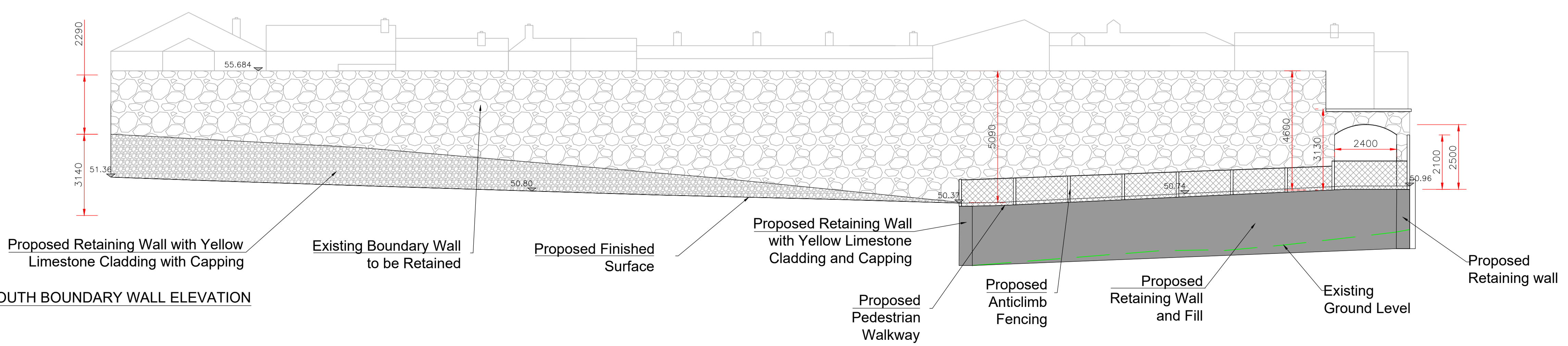
EXISTING SITE ENTRANCE ELEVATION
Scale 1:125



PROPOSED SITE ENTRANCE ELEVATION
Scale 1:125



EXISTING SOUTH BOUNDARY WALL ELEVATION
Scale 1:100



PROPOSED SOUTH BOUNDARY WALL ELEVATION
Scale 1:100

LEGEND:
BUILDING TO BE DEMOLISHED

- NOTES:**
- FIGURED DIMENSIONS ONLY TO BE TAKEN FROM THIS DRAWING.
 - ALL DRAWINGS TO BE CHECKED BY THE CONTRACTOR ON SITE.
 - ENGINEER/EMPLOYERS REPRESENTATIVE, AS APPROPRIATE, TO BE INFORMED BY THE CONTRACTOR OF ANY DISCREPANCIES BEFORE ANY WORK COMMENCES.
 - THE CONTRACTOR SHALL UNDERTAKE A THOROUGH CHECK FOR THE ACTUAL LOCATION OF ALL SERVICES/UTILITIES, ABOVE AND BELOW GROUND, BEFORE ANY WORK COMMENCES.
 - ALL LEVELS SHOWN RELATE TO ORDNANCE SURVEY DATUM AT MALIN HEAD.

Rev	Date	Description	By	Chkd.
P1	28.11.2021	Elev Amended to reflect relocated walkway	JQ	MG
PO	30.09.2021	Planning Issue	JQ	MG

Client: Comhairle Contae Thiobraid Árann
Tipperary County Council

Project: Cahir Town Centre Car Park

Title: Existing & Proposed Elevation Sheet 1 of 2

Scale @ A1: AS SHOWN
Prepared by: JQ Checked: MG Date: Sept 2021
Project Director: Brian Carroll
Drawing Status: Planning

TOBIN
CONSULTING ENGINEERS
Galway Office
Fairgreen House, Fairgreen Road,
Galway,
H91 AXK8,
Ireland.
Tel: +353 (0)91 565 211
www.tobin.ie

Drawing No.: 11170-2007 P1