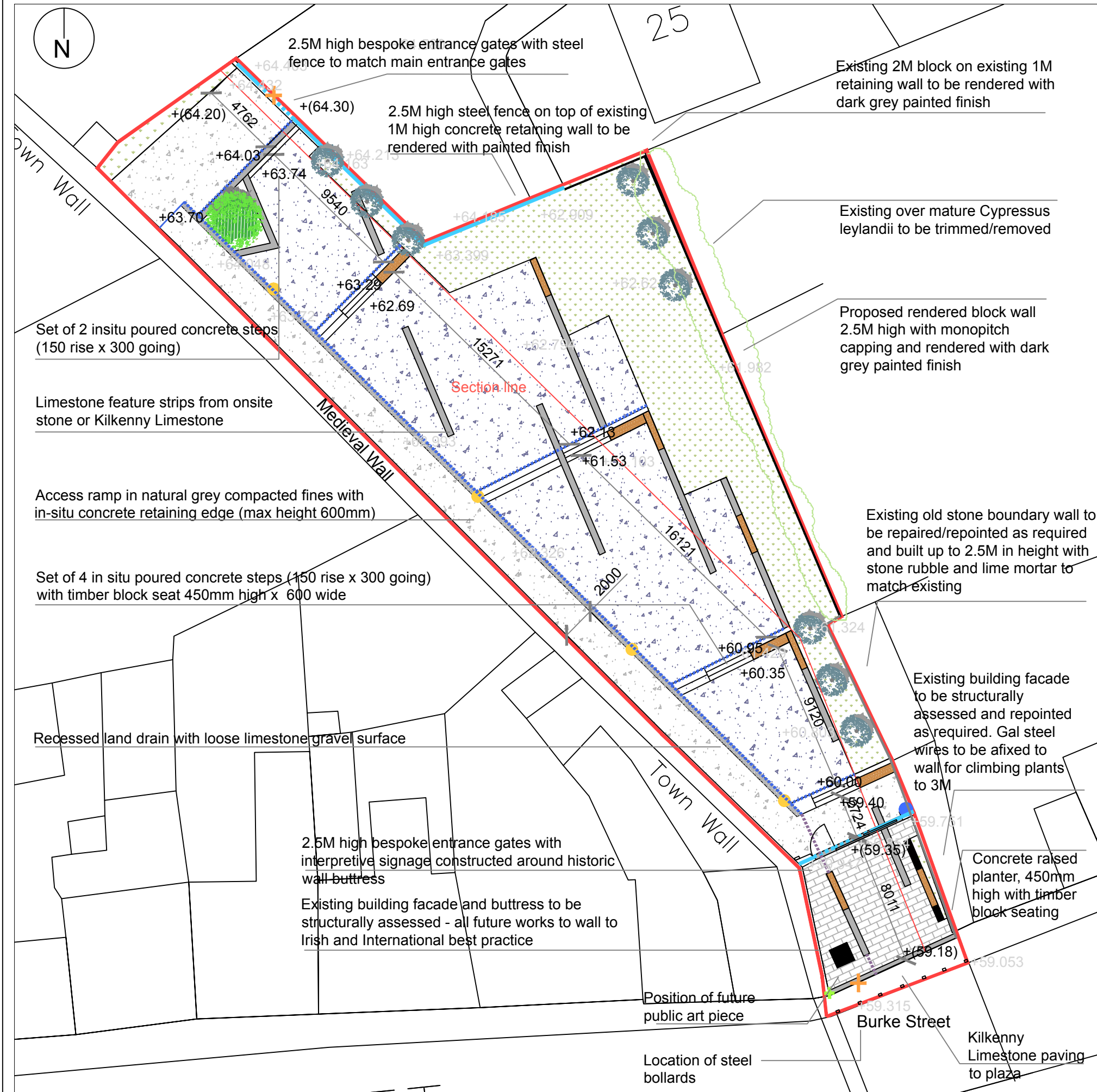


Proposed Site Layout East Gate Fethard



Site Key

- Site boundary
- Grey blue limestone self binding gravel
- Natural grey self binding gravel
- Kilkenny blue Limestone paving
- Limestone paving bands
- Timber block seating 450mm high on gal steel base
- 2.5M high entrance gates powder coated steel in ral colour
- Steel fence to height as specified powder coated in ral colour
- Low maintenance ornamental planting
- Recessed land drain with loose gravel surface
- Aco brickslot drain to connect with existing street drainage
- +(59.18) Finished heights - proposed
- +61.429 Existing spot heights
- Propopsed concrete block wall, rendered + capped, dark grey painted finish 2.5M high
- Existing stone wall to be repaired to 2.5M high
- Aesculus hippocastanum, 20-25cmg, Wr b, 3xtr
- Betula sp, 16-18 cmg, Wr b, 3 xtr
- + Relocated heritage plaque (existing)
- Possible CCTV location
- Recessed uplighting to existing wall
- Bollard Coloured Powder coated steel. 1M high x 100x 100mm
- + Site notices

THIS IS NOT FOR CONSTRUCTION
 This drawing is the copyright of the Landscape Architect unless otherwise stated. All dimensions are in millimeters. Where dimensions are not given, drawings must not be scaled and the matter must be referred to the Landscape Architect. If the drawing includes conflicting details/dimensions the matter must be referred to the Landscape Architect. All dimensions must be checked on site. The Landscape Architect must be informed, by the contractor, of any discrepancies before work proceeds.

Cathal O'Meara
 Landscape Architects
087 9202549
 2Mc Sweeney St,
 Fermoy, Co. Cork



Chartered member of the Irish Landscape Institute

Client: Tipperary County Council

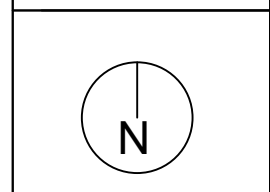

Project: East Gate Fethard

Drawing: Site Landscape Layout LA02 REV01
Date: 08/11/2017

Drawn By: Cathal O'Meara

Issue: Part 8

Dwg No: 1710-LA-P002



Scale 1:250, @ A3